

PRE-CONSTRUCTION

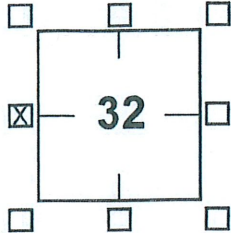
CORNER RECORD

Agency Index _____

Document Number _____

City of Unincorporated County of Madera, California

Brief Legal Description West 1/4 corner, Section 32, Township 9 South, Range 16 East



CORNER TYPE

Government Corner Control
 Meander Property
 Rancho Other

Date of Survey July 7, 2021

COORDINATES (Optional)

N. 1860984.66 E. 6632605.26

Elevation _____

Units Metric U.S. Survey Foot

Horizontal Datum California State Plane Coordinates

Zone 3 Epoch Date NAD83 (2011)

Vertical Datum _____

Complies with Public Resources Code §§8801-8819

Complies with Public Resources Code §§8890-8902

Sec. 32, T.9S., R.16E., MDM

PLS Act Ref.: 8765 (d) 8771 8773 Other:

Corner/Monument: Left as found Established Rebuilt Pre-Construction

Found and tagged Reestablished Referenced Post-Construction

Narrative of corner identified and monument as found, set, reset, replaced or removed:

See sheet #2 for description (s):

SURVEYOR'S STATEMENT

This Corner Record was prepared by me or under my direction in conformance with

the Professional Land Surveyors' Act on July 17, 2021

Signed Peter M. Rei P.L.S. or R.C.E. No. 5963
Peter M. Rei



COUNTY SURVEYOR'S STATEMENT

This Corner Record was received 8/20/2021

and examined and filed 8/23/2021

Signed Garland R. Shaw P.L.S. or R.C.E. No. 4837

Title CO-ACTING COUNTY SURVEYOR

County Surveyor's Comment


No comments!



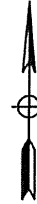
CORNER RECORD

West $\frac{1}{4}$ corner, Section 32, Township 10 South, Range 16 East

30 15 0 30



SCALE: 1"= 30'



County Road 16

Nail and shiner
north side of
utility pole

52.24'

West $\frac{1}{4}$ corner, Section 32
Found $\frac{3}{4}$ " iron pipe
No tag

Avenue 24 $\frac{1}{2}$

73.76'

Nail and shiner
north side of
utility pole

85.38'

Nail and shiner
south side of
utility pole