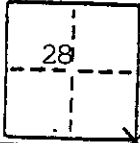


CORNER RECORD

COUNTY OF MADERA T. 9 S. R. 16 E. M.D.B. & MERIDIAN CALIF.

CORNER TYPE: GOVT. CORNER MEANDER RANCHO CONTROL OTHER

CORNER IDENTIFICATION - DATE OF VISIT Aug 16 1990



SE Cor Sec 28 T.9S R16E

CORNER - LEFT AS FOUND FOUND AND TAGGED REESTABLISHED OBLITERATED CORNER REBUILT

PHYSICAL DESCRIPTION OF CORNER FOUND; EVIDENCE AND METHOD USED TO IDENTIFY OR REESTABLISH

Fd 3/4" I.P. LS 3733. Identified by record of survey filed in Vol 7 pages 37-40 Madera County Records

PHYSICAL DESCRIPTION OF MONUMENTS RESULT OR PERPETUATED

CALIFORNIA COORDINATE SYSTEM ORDER: FIRST SECOND THIRD

STATIONS USED: NGS (USC & GSI) STATE COUNTY OTHER STATION _____ STATION _____


ZONE _____ ELEVATION _____ NORTHINGS (Y) _____ EASTINGS (X) _____

SKETCH: (Include reference tie or witness points, remarks and topo of area)

No ties to objects possible

From SE Corner Sec 28 the following bearing and distances are listed:


1. S 89°10' 43" W 5305.16 ft to SW cor sec 28
2. N 0°41' 20" W 5283.19 ft to NE cor sec 28



BEDESEN-CARDOZA-ANDREWS, INC.
 Civil Engineering-Land Surveying
 777 W. 22nd St., P.O. Box 391
 Merced, California 95341
 (209) 722-8044

THIS CORNER RECORD WAS PREPARED BY ME OR UNDER MY DIRECTION IN CONFORMANCE WITH THE LAND SURVEYORS ACT ON _____

SIGNED _____
 I.S. or R.C.E. No. _____



SEAL
 EXP. 6-30-92

COUNTY SURVEYOR'S CERTIFICATE

THE CORNER RECORD WAS RECEIVED 5-27 1991
 AND EXAMINED AND FILED 5-23 1991

BY David Skinner
 TITLE: Co. Eng.

DOCUMENT No. _____

STATEMENT ON BACK OF SHEET

YES NO