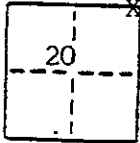


CORNER RECORD

COUNTY OF MADERA T. 9 S. R. 16 E. M.D.B. & MERIDIAN CAL.
 CORNER TYPE: GOVT. CORNER MEANDER RANCHO CONTROL OTHER
 CORNER IDENTIFICATION - DATE OF VISIT Aug 1, 1990



NE Cor Sec 20 T 9S R 16 E

CORNER -- LEFT AS FOUND FOUND AND TAGGED REESTABLISHED OBLITERATED CORNER REBUILT

PHYSICAL DESCRIPTION OF CORNER FOUND; EVIDENCE AND METHOD USED TO IDENTIFY OR REESTABLISH
 Reestablished by double proportionate measurement to the NE corner section 17, the SE corner section 20, the NW corner section 20 and the S 1/4 corner section 16 all in T.9SR16E M.D.B. & M.

PHYSICAL DESCRIPTION OF MONUMENTS RESULT OR PERPETUATED


Set 3/4" I.P. Toggled R.C.E. 31805

CALIFORNIA COORDINATE SYSTEM GROUP: FIRST SECOND THIRD
 STATIONS USED: NGS (USC & GS) STATE COUNTY OTHER STATION _____ STATION _____
 ZONE _____ ELEVATION _____ NORTHINGS (Y) _____ EASTINGS (X) _____


SKETCH: (Include reference tie or witness points, remarks and topo of area)

No ties to objects possible.
 From NE Corner section 20 the following bearings and distances are listed.

1. S 89°15' 42" W 5307.93 Ft to NW corner section 20
2. N 00°39' 38" W 5290.72 ft to NE corner section 17
3. S 00°28' 03" E 5290.38 ft to SE corner section 20
4. N 89°15' 24" E 2651.27 ft to S 1/4 corner section 16



EXP. 12-31-92



BEDESEN-CARDOZA-ANDREWS, INC.
 Civil Engineering-Land Surveying
 777 W. 22nd St., P.O. Box 391
 Merced, California 95341
 (209) 722-8042

SURVEYOR'S CERTIFICATE

THIS CORNER RECORD WAS PREPARED BY ME OR UNDER MY DIRECTION IN CONFORMANCE WITH THE LAND SURVEYORS ACT ON MAY 7, 1991.

SIGNED: Robert T. James
 I.S. or R.C.E. No. RCE 31805

SEAL

COUNTY SURVEYOR'S CERTIFICATE

THE CORNER RECORD WAS RECEIVED 5-22, 1991 AND EXAMINED AND FILED 5-23, 1991 BY Dave Stinson TITLE: Co. Eng

DOCUMENT No. _____

STATEMENT ON BACK OF SHEET

YES NO