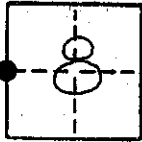


CORNER RECORD

COUNTY OF Madera T. 8 S. R. 24 E. M.D.B. & MERIDIAN CALIFORNIA
 CORNER TYPE: GOVT. CORNER MEANDER RANCHO CONTROL OTHER
 CORNER IDENTIFICATION — DATE OF VISIT July 15 19 87



The west 1/4 corner of section 8 8/24.
 (common to sections 7 and 8 8/24)

CORNER — LEFT AS FOUND FOUND AND TAGGED REESTABLISHED OBLITERATED CORNER REBUILT

PHYSICAL DESCRIPTION OF CORNER FOUND, EVIDENCE AND METHOD USED TO IDENTIFY OR REESTABLISH

Found no evidence of the original corner monument.
 Reestablished the corner position at record bearing and distance from a found original bearing tree per field notes of Geo. H. Perrin, U.S. Deputy Surveyor, 1884.

PHYSICAL DESCRIPTION OF MONUMENTS REBUILT OR PERPETUATED

Set a F.S.M., up 6". Built a small rock mound around the monument.
 Set a metal post with Forest Service monument signs attached, 4' ± SW from the F.S.M.

F.S.M. - aluminum monument, 2 1/2" O.D., 30" long with a 3 1/4" O.D. aluminum cap stamped for the corner, with LS 4689, the date and the Forest Service logo.

CALIFORNIA COORDINATE SYSTEM ORDER: FIRST SECOND THIRD
 STATIONS USED: NGS (USL & GS) STATE COUNTY OTHER STATION _____ RATIO: _____
 ZONE _____ ELEVATION _____ NORTHINGS (Y) _____ EASTINGS (X) _____

SKETCH: (Include reference tie or witness points, remarks and topo of area)

Corner Ties:

Cap Inscription

Original Bearing Tree:

1. A Pine stump, 60" ± dia., with visible scribing, bears N 31° E, 7.92'. (no nail)

T 8 S R 24 E
 1/4
 S 7 | S 8
 LS 4689
 1987



New Bearing Trees:

2. An Incense Cedar, 16.0" dia., bears S 64° 30' E, 38.28'.
3. A Fir, 11.5" dia., bears S 44° 30' W, 37.26'.
4. A Ponderosa Pine, 8.0" dia., bears N 59° 30' W, 54.35'.

G-5
 F.B. 24/67
 Job No. 81-05
 (Continued on back)

SURVEYOR'S CERTIFICATE
 THIS CORNER RECORD WAS REPAIRED BY HOWARD ARNOLD UNDER
 DIRECTION IN CONFORMANCE WITH THE LAND SURVEYORS ACT
 ON Dec. 8 19 88

SIGNED, Howard Arnold
 L.S. or S.E. No. LS 4689 LS 4689



COURT SURVEYOR'S CERTIFICATE
 NO. 1530
 THE CORNER RECORD WAS RECEIVED 12-13 19 88
 AND EXAMINED AND FILED 12-14 19 88
 BY D. S. Stinson
 COUNTY ENGINEER

DOCUM No. _____
 STATEMENT ON BACK OF SHEET YES NO
 EPA 3-31-87

exp
 9/99

Set a metal post with Forest Service monument signs attached in the center of the original bearing tree stump.

Bearings are to the center of trees at the base. Distances are horizontal to a nail and tag (stamped LS 4689) driven into the side center of the root crown, unless otherwise noted.

Posted Forest Service monument and bearing tree signs.

Stamped monument in accordance with the BLM 1973 "Manual of Surveying Instructions".

0824200540

