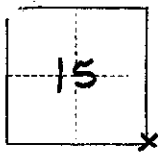


CORNER RECORD

COUNTY OF MADERA T. 8S R. 23E MD MERIDIAN CALIFORNIA

CORNER TYPE: GOV'T. CORNER MEANDER RANCHO CONTROL OTHER

OR IDENTIFICATION — DATE OF VISIT AUG 14 1975



SE COR SEC 15, T8S, R23E, MDB&M

CORNER — LEFT AS FOUND FOUND AND TAGGED REESTABLISHED OBLITERATED CORNER REBUILT


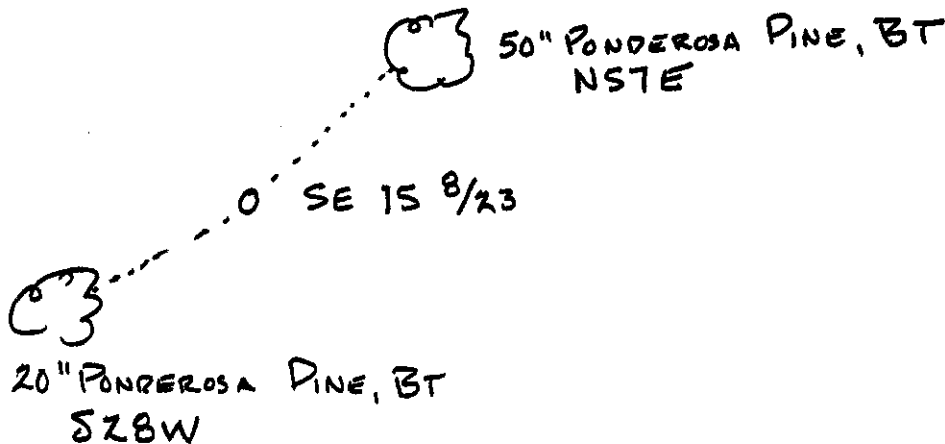
PHYSICAL DESCRIPTION OF CORNER FOUND; EVIDENCE AND METHOD USED TO IDENTIFY OR REESTABLISH

FOUND ORIGINAL ROCK MONUMENT AND BEARING TREES
U.S.F.S. IDENTIFICATION AND PROTECTION SIGNS ARE IN ABUNDANCE

PHYSICAL DESCRIPTION OF MONUMENTS REBUILT OR PERPETUATED

CALIFORNIA COORDINATE SYSTEM ORDER: FIRST SECOND THIRD
STATIONS USED: NGS (USC & GS) STATE COUNTY OTHER STATION _____ STATION _____
ELEVATION _____ NORTHINGS (Y) _____ EASTINGS (X) _____

SKETCH: (Include reference tie or witness points, remarks and topo of area)



THIS CORNER RECORD WAS PREPARED BY ME OR UNDER MY DIRECTION IN CONFORMANCE WITH THE LAND SURVEYORS ACT ON AUG 14 1975

SIGNED OF California L.S. or R.C.E. No. 634156

COUNTY SURVEYOR'S CERTIFICATE
THE CORNER RECORD WAS RECEIVED AUG 15 19 75
AND EXAMINED AND FILED AUG 18 19 75

BY: [Signature]
TITLE: Civil Engr. Ass't
DOCUMENT No. 75-28-13

STATEMENT ON BACK OF SHEET YES NO