

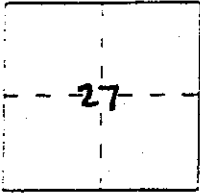
CORNER RECORD

Document Number _____

City of _____

County of Madras, California

Brief Legal Description Lot 35 in LEISURE Acres Subdivision
per Book 11 of Maps, Pages 77-78, M.C.R.



T. 8 S.

R. 22 E.

CORNER TYPE

- Government Corner
- Meander
- Rancho
- Date of Survey 7/21/06
- Control
- Property
- Other

COORDINATES
(Optional)

N. _____
 E. _____
 Zone _____ Datum _____
 Elev. _____

Corner — Left as found Found and tagged Established Reestablished Rebuilt

Identification and type of corner found: Evidence used to identify or procedure used to establish or reestablish the corner:


Found original corners per sketch on page 2

A description of the physical condition of the monument as found and as set or reset: _____

SURVEYOR'S STATEMENT

This Corner Record was prepared by me or under my direction in conformance with the Land Surveyors' Act on July 27, 2006


Signed Douglas Bredahl L.S. Number 4509



COUNTY SURVEYOR'S STATEMENT

This Corner Record was received Oct 13, 2006 and examined and filed Oct 13, 2006.

Signed [Signature] Title County Surveyor



County Surveyor's Comment _____

NORTH



1" = 100'

LANE
(L=104.74')
(R=200')

PINE TREE
(R=420, L=133.66') (S 68° 29' W)
(116.11')

UP 1" (BEAT)
0.4' S. TO E-W FENCE
0.8' W. TO FENCE S.

(S 70° 45' 49" W) (C)
345.77' (C)
345.69' (M)
B.O.B

DOWN 8"
1.5' S TO FENCE E.
0.4' E TO FENCES.
T-FENCE POST ON W/S OF MONUMENT

FENCED PARCEL
(TELEPHONE SATELLITE STATION) NOT SURVEYED
LOCATED IN NW CORNER OF LOT 35

LOT 35

(N 20° 39' 59" W)
778.91'

(N 20° 12' 36" W)
791.20'

(S 72° 51' 24" W)
340.0'

1.0' N TO E-W FEN.
1.0' E TO FEN. N

1 1/4" IP UP 6"
TAGGED
R.C.E. 5982

1 1/4" I.P. UP 3" TAGGED R.C.E. 5982
0.7' S. TO E-W FENCE
1.0' N. TO 8X6X9' TALL CEDAR FENCE POST

LEGEND

- ORIGINAL MONUMENTS FOUND & ACCEPTED, 1" I.P.R. W/ BRASS TAGS CEMENTED/TAGGED R.C.E. 5982 - OR AS NOTED
- SURVEYED LINE
- (...) RECORD DATA FROM LEISURE ACRES SUBDN MAP BOOK II, P.78, M.C.R.
- (C) CALCULATED
- (M) MEASURED