

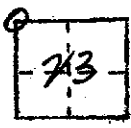
CORNER RECORD

COUNTY OF MADERA T. 75 R. 77E M.D.B. MERTIDIAN CALIF.

CORNER TYPE: GOV'T CORNER MEANDER RANCHO CONTROL OTHER

CORNER IDENTIFICATION --- DATE OF VISIT 4-15 19 75

N.W. CORNER SEC. 73 T8S 77E



15	14
77 | 23

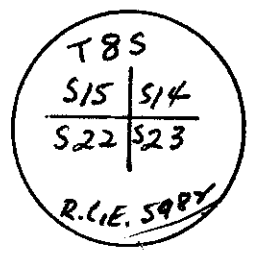
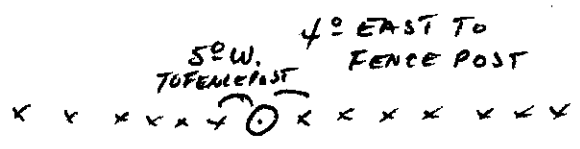
CORNER -- LEFT AS FOUND FOUND & TAGGED REESTABLISHED OBLITERATED CORNER
REBUILT

PHYSICAL DESCRIPTION OF CORNER FOUND; EVIDENCE & METHOD USED TO IDENTIFY OR REESTABLISH:
FOUND 1 1/2" IRON PIPE WITH 1 1/2" BRASS CAP FOR CORNER
STAMPED R.C.E. 598Y ON FENCE LINE EAST WEST.

PHYSICAL DESCRIPTION OF MONUMENTS REBUILT OR PERPETUATED:

CALIFORNIA COORDINATE SYSTEM ORDER: FIRST SECOND THIRD
STATIONS USED: NOS (USC & GS) STATE COUNTY OTHER STATION _____
STATION _____ ZONE _____ ELEVATION _____ NORTHINGS (Y) _____
EASTINGS (X) _____

SKETCH: (INCLUDE REFERENCE TIE OR WITNESS POINTS, REMARKS AND TOPO OF AREA)



SURVEYOR'S CERTIFICATE
THIS CORNER RECORD WAS PREPARED BY ME OR UNDER MY DIRECTION IN CONFORMANCE WITH THE LAND SURVEYORS ACT OF 1907.
5-16 1975 CHARLES VICTOR SIKORA
SIGNED: [Signature]
L.S. or R.C.E. NO. 4126 250126
STATE OF CALIFORNIA

COUNTY SURVEYOR'S CERTIFICATE
THE CORNER RECORD WAS RECEIVED 5-16
19 75 EXAMINED AND FILED 6-9-75
BY: Albert O. Grote
TITLE: County Engineer
DOCUMENT No. 75-21-02
STATEMENT ON BACK OF SHEET
YES NO