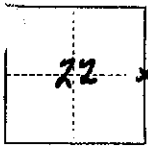


CORNER RECORD

COUNTY OF MADERA T. 8S R. 22E M.D. MERIDIAN CALIFORNIA
CORNER TYPE: GOV'T. CORNER MEANDER RANCHO CONTROL OTHER
CORNER IDENTIFICATION - DATE OF VISIT 7-7 19 76



E 1/4 COR. SEC. 22, T. 8S., R. 22E.
W 1/4 COR. SEC. 23

CORNER - LEFT AS FOUND FOUND AND TAGGED REESTABLISHED OBLITERATED CORNER REBUILT

PHYSICAL DESCRIPTION OF CORNER FOUND; EVIDENCE AND METHOD USED TO IDENTIFY OR REESTABLISH

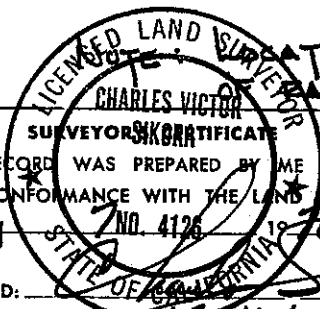
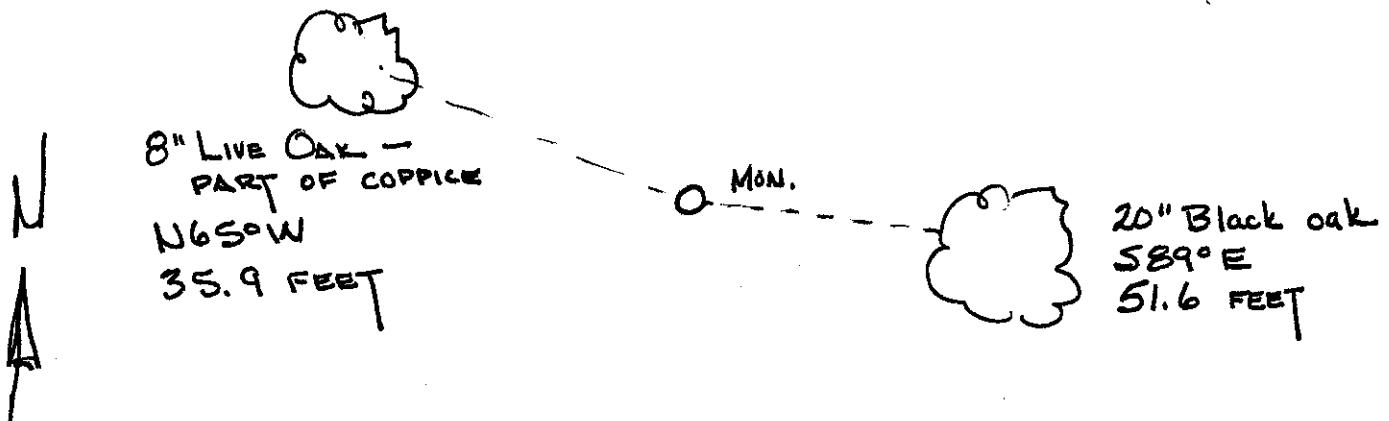
SET BY SINGLE PROPORTION FROM FOUND SECTION CORNERS. NO EXISTING EVIDENCE OF ORIGINAL CORNER REMAINS

PHYSICAL DESCRIPTION OF MONUMENTS REBUILT OR PERPETUATED

SET A 3/4" x 30" I.P. WITH 2" BRASS CAP. SET SHINNERS A MEASUREMENT POINTS ON WITNESS TREES.

CALIFORNIA COORDINATE SYSTEM ORDER: FIRST SECOND THIRD
STATIONS USED: NGS (USC & GS) STATE COUNTY OTHER STATION _____ STATION _____
ZONE _____ ELEVATION _____ NORTHINGS (Y) _____ EASTINGS (X) _____

SKETCH: (Include reference tie or witness points, remarks and topo of area)



THIS CORNER RECORD WAS PREPARED BY ME OR UNDER MY DIRECTION IN CONFORMANCE WITH THE LAND SURVEYORS ACT

IN July 19 76
SIGNED: _____
L.S. or R.C.E. No.: 54126

LOCATED IN OPEN FIELD ABOUT 40 FEET EASTERLY RANCHER'S INTERIOR ACCESS ROAD.

COUNTY SURVEYOR'S CERTIFICATE

THE CORNER RECORD WAS RECEIVED 7-12 19 76
AND EXAMINED AND FILED July 12 19 76
BY: James P. Millham
TITLE: Civil Engineering Asst.
DOCUMENT No. 76-16-01

STATEMENT ON BACK OF SHEET

YES NO