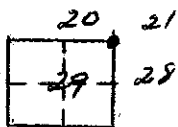


CORNER RECORD

COUNTY OF MADEIRA T. 85 R. 21E M.D.B & MERIDIAN CALIF.

CORNER TYPE: GOV'T. CORNER () MEANDER () RANCHO () CONTROL () OTHER ()

CORNER IDENTIFICATION --- DATE OF VISIT 12-6- 1975



N.E. CORNER SEC. 29 T85 R21E.

CORNER -- LEFT AS FOUND () FOUND & TAGGED () REESTABLISHED OBLITERATED CORNER ()
REBUILT ()

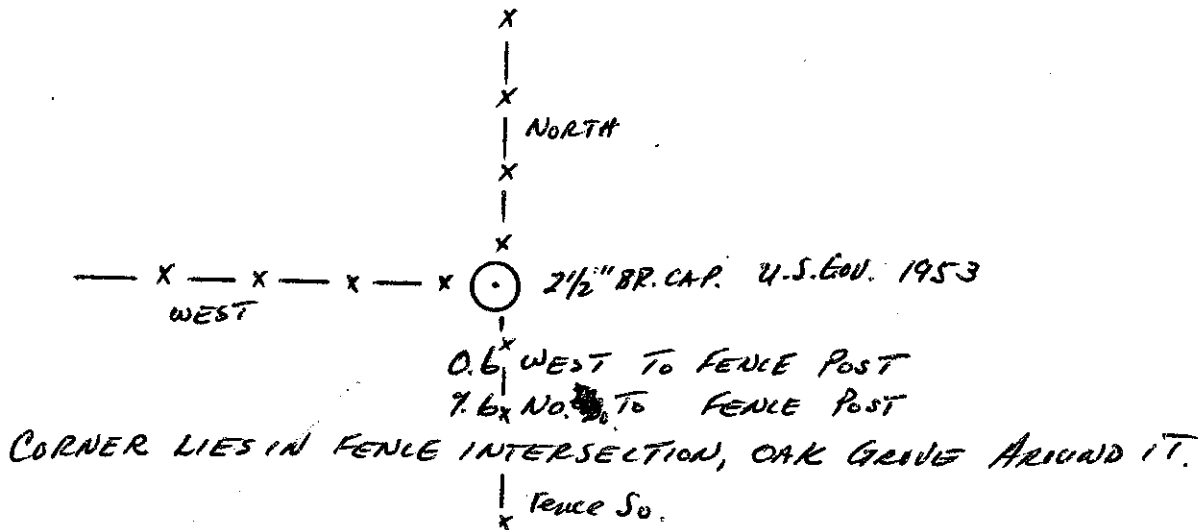
PHYSICAL DESCRIPTION OF CORNER FOUND: EVIDENCE & METHOD USED TO IDENTIFY OR REESTABLISH: 2 1/2" BRASS CAP, STAMPED FOR SEC. 20 | 21 T85 R21E.
29 | 28
U.S. GOV. SURVEY, 1953.

PHYSICAL DESCRIPTION OF MONUMENTS REBUILT OR PERPETUATED:

LEFT AS FND.

CALIFORNIA COORDINATE SYSTEM ORDER: FIRST () SECOND () THIRD ()
STATIONS USED: NOS (USC & GS) () STATE () COUNTY () OTHER () STATION _____
STATION _____ ZONE _____ ELEVATION _____ NORTHINGS (Y) _____
EASTINGS (X) _____


SKETCH: (INCLUDE REFERENCE TIE OR WITNESS POINTS, REMARKS AND TOPO OF AREA)



SURVEYOR'S CERTIFICATE

THIS CORNER RECORD WAS PREPARED BY ME OR UNDER MY DIRECTION IN CONFORMANCE WITH THE LAND SURVEYORS ACT ON 15

1976



L. M. JENSEN
L.S. or R.C.E. NO. L.S. 4261

COUNTY SURVEYOR'S CERTIFICATE

THE CORNER RECORD WAS RECEIVED 7-2-76 AND EXAMINED
AND FILED 19

BY: A. Grote
TITLE: County Engineer

DOCUMENT NO. 76-15-3
STATEMENT ON BACK OF SHEET
YES () NO (x)