


CORNER RECORD

COUNTY OF MADERA T. 85 R. 71E M.D.B. & MERIDIAN CALIF.

CORNER TYPE: GOV'T. CORNER ( ) MEANDER ( ) RANCHO ( ) CONTROL () OTHER ( )

CORNER IDENTIFICATION --- DATE OF VISIT 20 JUNE 1976



C/4 SECTION 29 T85 R. 71E. M.D.B. & M.

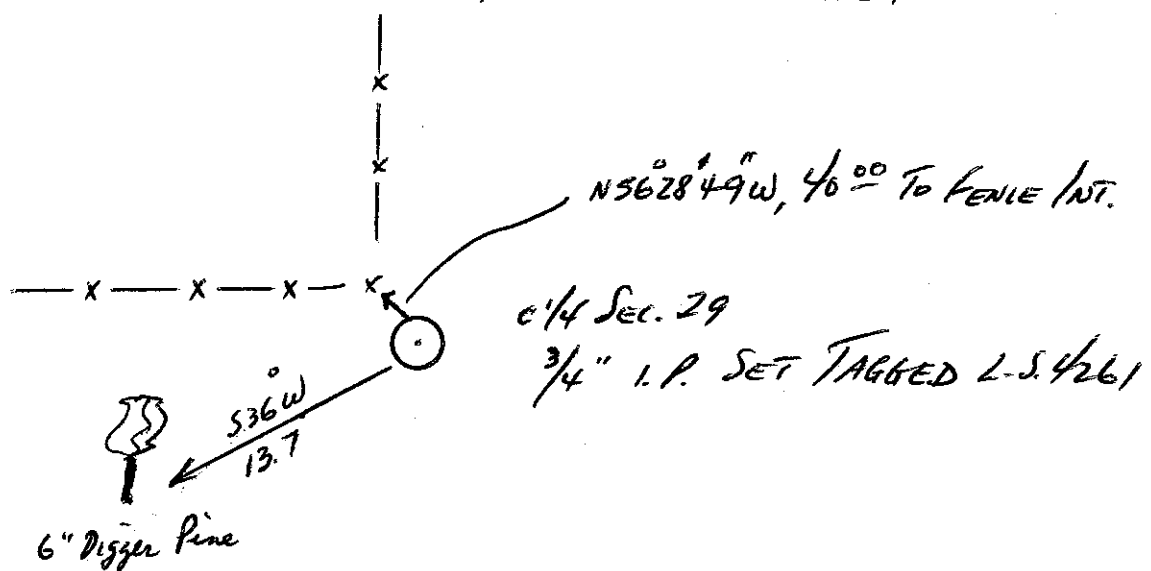
CORNER -- LEFT AS FOUND ( ) FOUND & TAGGED ( ) REESTABLISHED OBLITERATED CORNER ( )  
REBUILT ( )

PHYSICAL DESCRIPTION OF CORNER FOUND: EVIDENCE & METHOD USED TO IDENTIFY OR REESTABLISH: SET C/4 SEC. 29 T85 R. 71E PER PARCEL MAP NO. 1017

PHYSICAL DESCRIPTION OF MONUMENTS REBUILT OR PERPETUATED:  
SET 3/4" I.P. TAGGED L.S. 4261 FOR CORNER WITH ROCK MOUND.

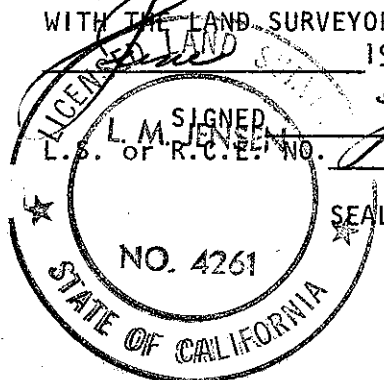
CALIFORNIA COORDINATE SYSTEM ORDER: FIRST ( ) SECOND ( ) THIRD ( )  
STATIONS USED: NOS (USC & GS) ( ) STATE ( ) COUNTY ( ) OTHER ( ) STATION \_\_\_\_\_  
STATION \_\_\_\_\_ ZONE \_\_\_\_\_ ELEVATION \_\_\_\_\_ NORTHINGS (Y) \_\_\_\_\_  
EASTINGS (X) \_\_\_\_\_

SKETCH: (INCLUDE REFERENCE TIE OR WITNESS POINTS, REMARKS AND TOPO OF AREA)



SURVEYOR'S CERTIFICATE

THIS CORNER RECORD WAS PREPARED BY ME OR UNDER MY DIRECTION IN CONFORMANCE WITH THE LAND SURVEYORS ACT ON 15 1976



COUNTY SURVEYOR'S CERTIFICATE

THE CORNER RECORD WAS RECEIVED 7-2-76 AND EXAMINED AND FILED 19

BY: A. Grote  
TITLE: County Engineer

DOCUMENT NO. 76-15-5  
STATEMENT ON BACK OF SHEET  
YES ( ) NO ()