

CORNER RECORD

COUNTY OF MADERA T. 7-85 R. 71E M.D.B. MERIDIAN CALIF.

CORNER TYPE: GOV'T. CORNER () MEANDER () RANCHO () CONTROL () OTHER ()

CORNER IDENTIFICATION --- DATE OF VISIT 8 Oct. 1976



NW CORNER SEC 3 T.85. R.21E. M.D.B. & M.
A 2 1/2" BRASS G.L.O. CAP IN FENCE LINES

CORNER -- LEFT AS FOUND () FOUND & TAGGED () REESTABLISHED OBLITERATED CORNER ()
REBUILT ()

PHYSICAL DESCRIPTION OF CORNER FOUND: EVIDENCE & METHOD USED TO IDENTIFY OR REESTABLISH:

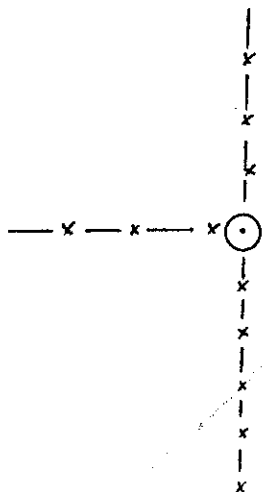
2 1/2" BRASS CAP IN FENCE LINE, A G.L.O. CAP STAMPED FOR
Sec's $\frac{33}{4} | \frac{34}{3}$ T 75 R 21E
T 85 R 21E

PHYSICAL DESCRIPTION OF MONUMENTS REBUILT OR PERPETUATED:

N.A.

CALIFORNIA COORDINATE SYSTEM ORDER: FIRST () SECOND () THIRD ()
STATIONS USED: NOS (USC & GS) () STATE () COUNTY () OTHER () STATION _____
STATION _____ ZONE _____ ELEVATION _____ NORTHINGS (Y) _____
EASTINGS (X) _____

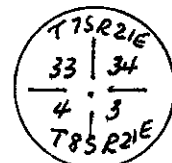
SKETCH: (INCLUDE REFERENCE TIE OR WITNESS POINTS, REMARKS AND TOPO OF AREA)



NOOE, 8.0 To POST

CORNER 1' WEST OF FENCE
5.0' No. OF FENCE INT.


589W, 1.0 To FENCE POST.



CAP DETAIL

SURVEYOR'S CERTIFICATE

THIS CORNER RECORD WAS PREPARED BY ME OR UNDER MY DIRECTION IN CONFORMANCE WITH THE LAND SURVEYORS ACT ON 12 Oct. 1976



COUNTY SURVEYOR'S CERTIFICATE

THE CORNER RECORD WAS RECEIVED 10-26-76 AND
EXAMINED & FILED 10-27-1976

BY: A. Grote
TITLE: Co. Engr.

DOCUMENT NO. 76-30-1
STATEMENT ON BACK OF SHEET
YES () NO ()