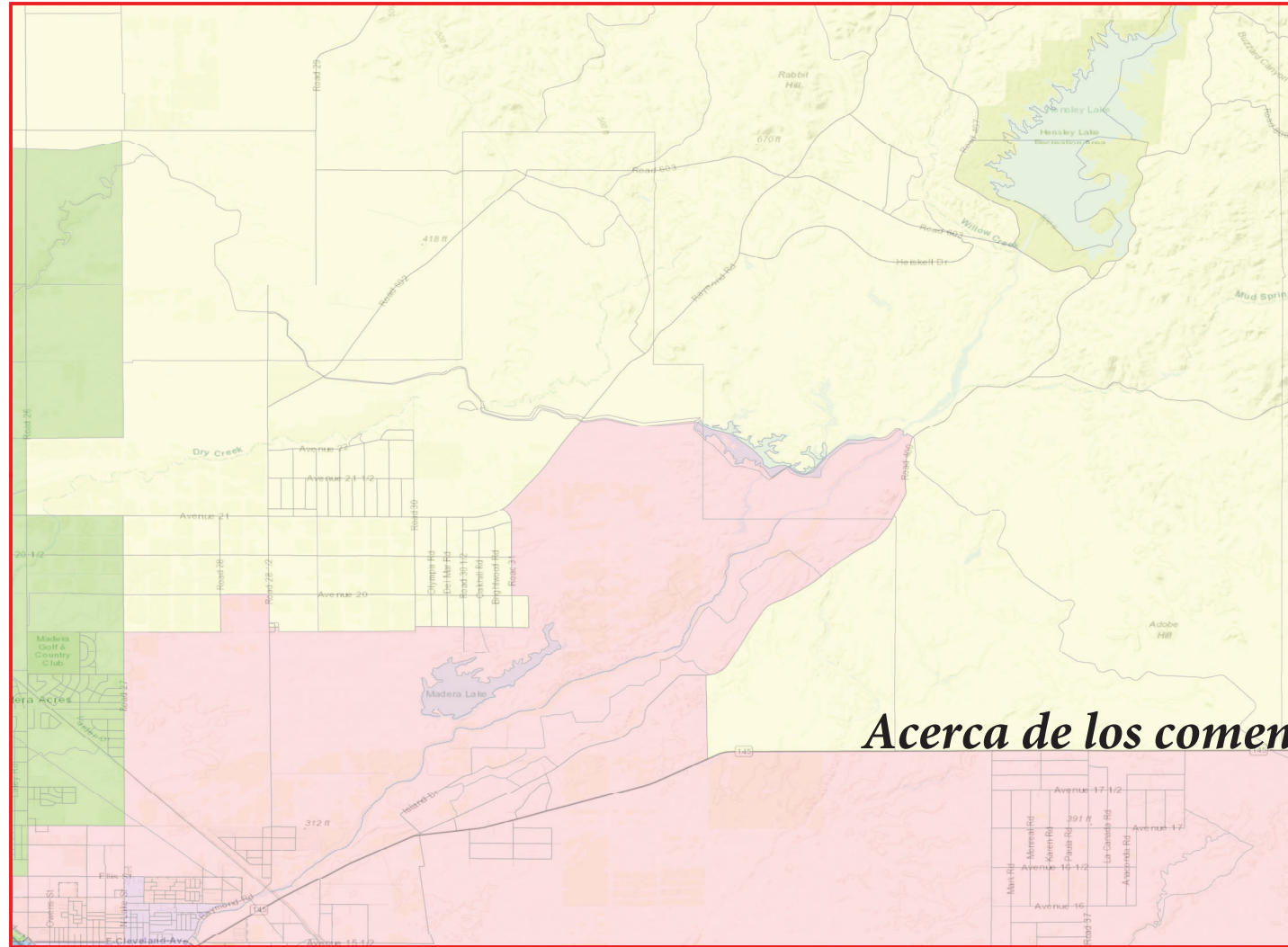
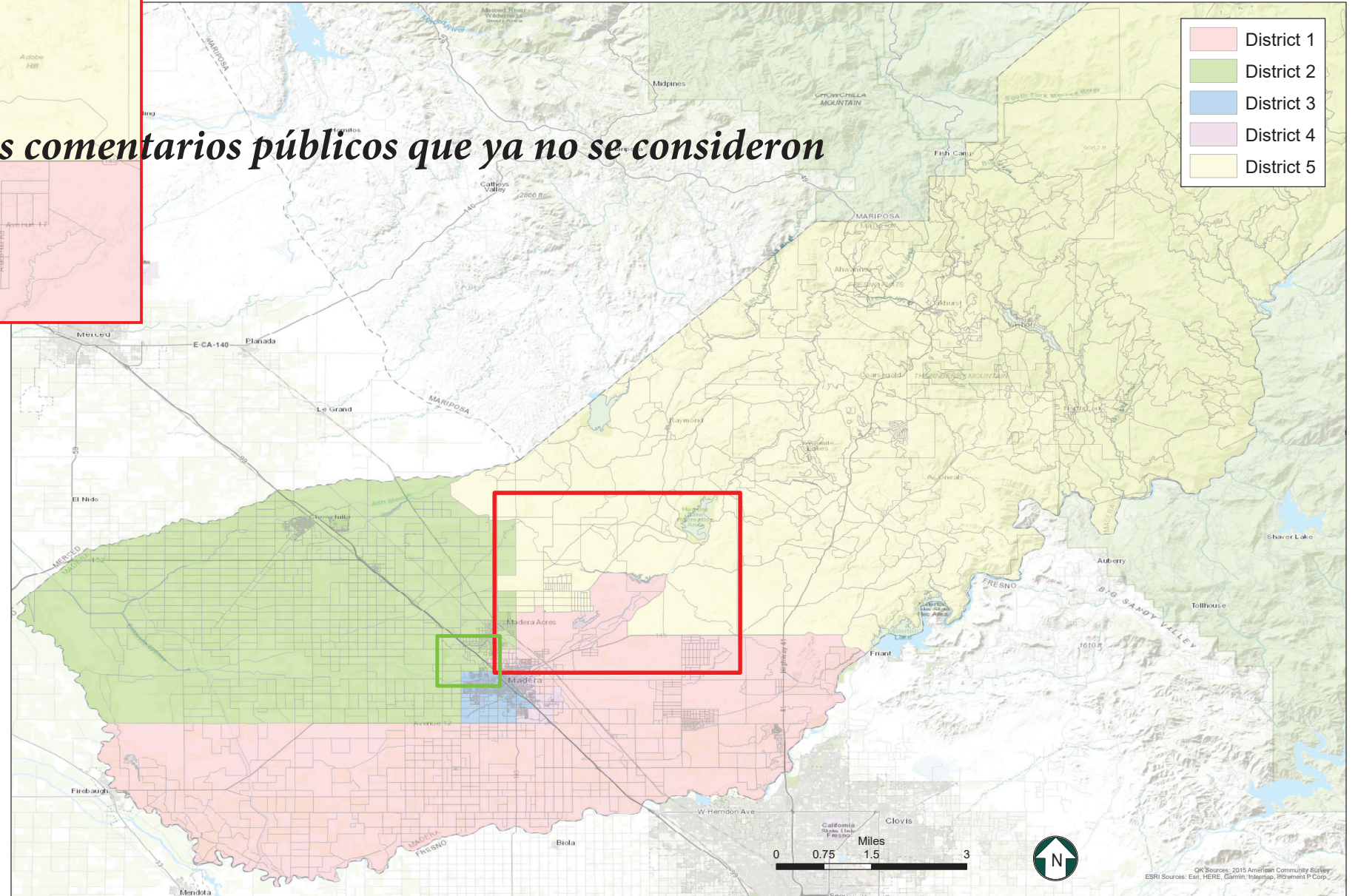
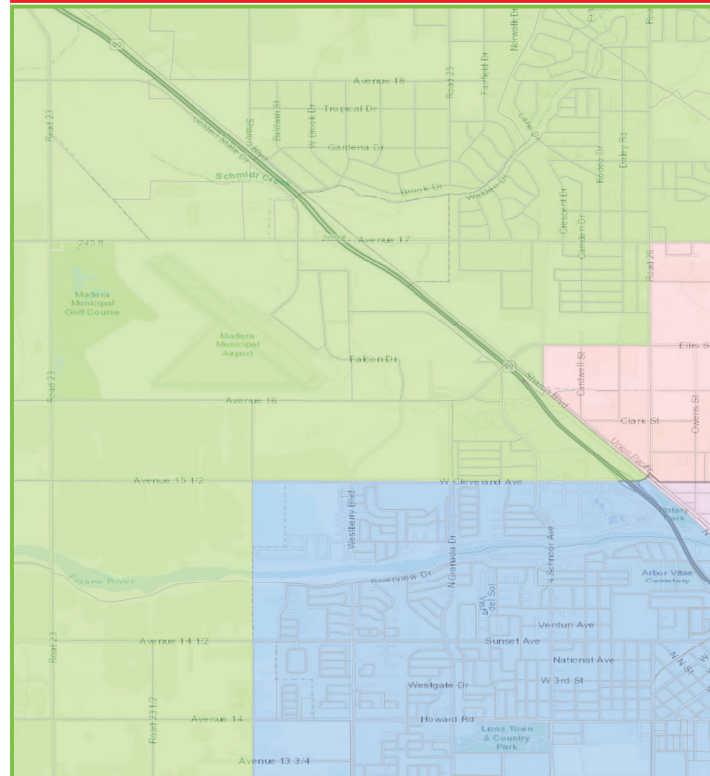


# County of Madera

## Proposed Supervisorial District Boundary Revision



*Acerca de los comentarios públicos que ya no se consideraron*



**Map 2**

District	Total Population	Ideal Population	Deviation from Ideal	Percent Deviation from Ideal
1	28,959	30,223	-1,264	-4.2%
2	30,771	30,223	548	1.8%
3	30,272	30,223	49	0.2%
4	31,802	30,223	1,579	5.2%
5	29,309	30,223	-914	-3.0%
<b>Total:</b>	<b>151,113</b>	<b>151,115</b>		

Deviation between Largest and Smallest District    9.4%

Source: U.S. Census Bureau 2020 Decennial Census Data

- District 1
- District 2
- District 3
- District 4
- District 5

OK Sources: 2015 American Community Survey  
ESRI Sources: Esri, HERE, Garmin, Intelmap, IPOL, P Corp.