


CORNER RECORD

COUNTY OF MADERA T. 8 R. 20 MDB MERIDIAN CALIFORNIA
 CORNER TYPE GOVT. CORNER MEANDER RANGHO CONTROL OTHER
 CORNER IDENTIFICATION — DATE OF VISIT 2-7 19 80



SW COR SEC 32 8/20

CORNER — LEFT AS FOUND FOUND AND TAGGED REESTABLISHED OBLITERATED CORNER REBUILT

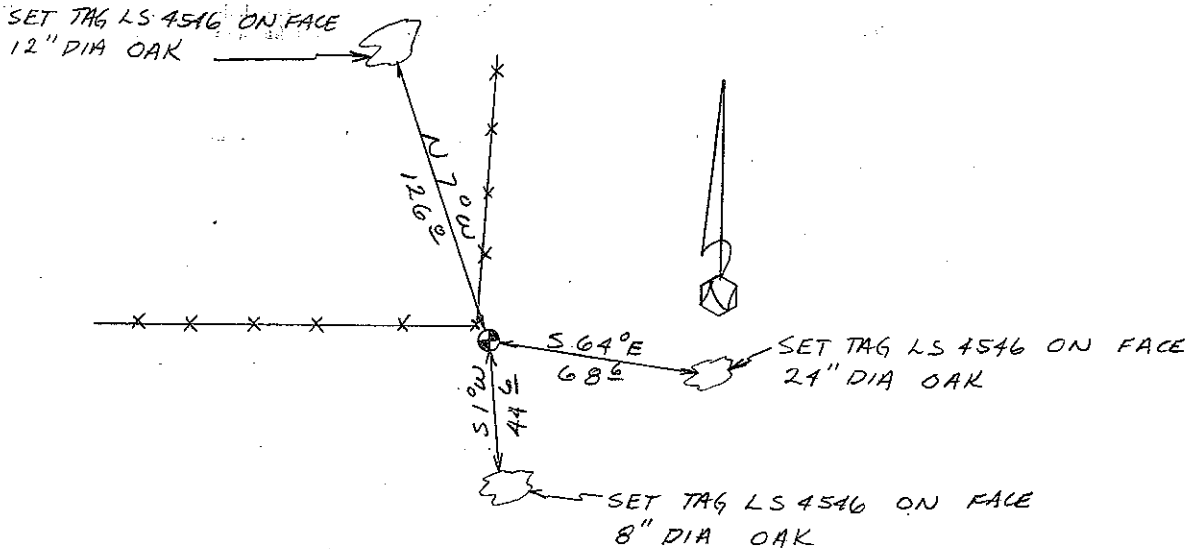
PHYSICAL DESCRIPTION OF CORNER: FOUND; EVIDENCE AND METHOD USED TO IDENTIFY OR REESTABLISH

FD 2" IP WITH BRASS CAP, RCE 12406
 WITH ROCK MOUND


PHYSICAL DESCRIPTION OF MONUMENTS. REBUILT OR PERPETUATED

CALIFORNIA COORDINATE SYSTEM ORDER: FIRST SECOND THIRD
 STATIONS USED: NGS (USC & GS) STATE COUNTY OTHER STATION _____ STATION _____
 ZONE _____ ELEVATION _____ NORTHINGS (Y) _____ EASTINGS (X) _____

SKETCH: (Include reference tie or witness points, remarks and topo of area)



SURVEYOR'S CERTIFICATE
 THIS CORNER RECORD WAS PREPARED BY ME OR UNDER MY DIRECTION IN CONFORMANCE WITH THE SURVEYORS ACT IN _____ 19_____
 SIGNED: Robert K. Goodner
 I.S. or R.C.E. No. _____



COUNTY SURVEYOR'S CERTIFICATE
 THE CORNER RECORD WAS RECEIVED _____ 19_____
 AND EXAMINED AND FILED _____ 19_____
 BY Thomas A. Hanson
 TITLE: _____

DOCUMENT No. _____
 STATEMENT ON BACK OF SHEET YES NO