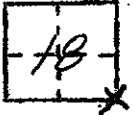


CORNER RECORD

COUNTY OF Madera T. 75 R. 22E MD MERIDIAN CALIF.

CORNER TYPE: GOV'T CORNER MEANDER RANCHO CONTROL OTHER

CORNER IDENTIFICATION --- DATE OF VISIT Sept 1 19 74



SE Cor., Sec. 18, T. 75, R. 22E., M.D.B. & M.

CORNER -- LEFT AS FOUND FOUND & TAGGED REESTABLISHED OBLITERATED CORNER
REBUILT

PHYSICAL DESCRIPTION OF CORNER FOUND; EVIDENCE & METHOD USED TO IDENTIFY OR REESTABLISH:

GLO Brass Cap dated 1917 on 2" iron pipe

PHYSICAL DESCRIPTION OF MONUMENTS REBUILT OR PERPETUATED:

N.A.

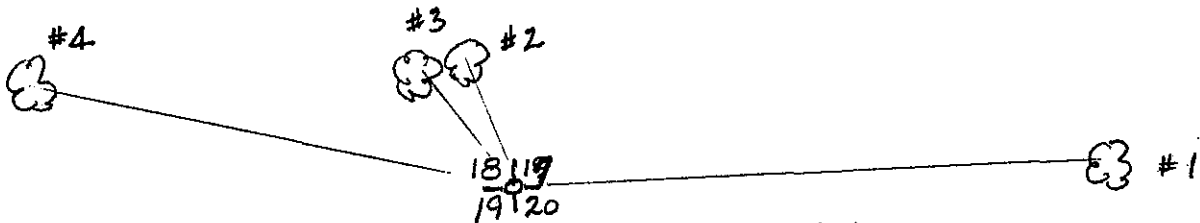
CALIFORNIA COORDINATE SYSTEM ORDER: FIRST SECOND THIRD

STATIONS USED: NOS (USC & GS) STATE COUNTY OTHER STATION _____

STATION _____ ZONE _____ ELEVATION _____ NORTHINGS (Y) _____

EASTINGS (X) _____

SKETCH: (INCLUDE REFERENCE TIE OR WITNESS POINTS, REMARKS AND TOPO OF AREA)



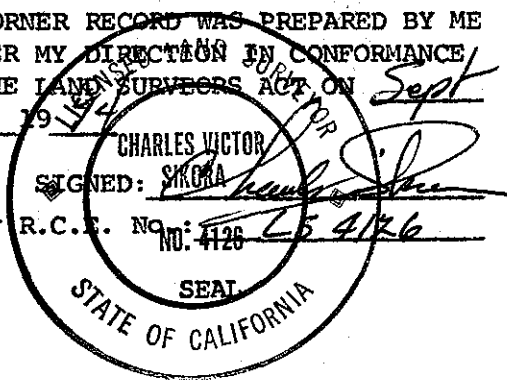
- #1 41" White oak N87°E, 92 ft.
- #2 23" Ponderosa pine N21°W, 22 ft.
- #3 19" Black oak N26°W, 24 ft.
- #4 20" Ponderosa pine, N76°W, 78 ft.

SURVEYOR'S CERTIFICATE

THIS CORNER RECORD WAS PREPARED BY ME OR UNDER MY DIRECTION IN CONFORMANCE WITH THE LAND SURVEYORS ACT ON Sept 6 19 74

SIGNED: CHARLES VICTOR SIKORA

L.S. or R.C.E. No. 4126 LS 4126



COUNTY SURVEYOR'S CERTIFICATE

THE CORNER RECORD WAS RECEIVED Sept. 6 19 74

BY: Albert Obrote
TITLE: County Engineer

DOCUMENT No. 74-17-1

STATEMENT ON BACK OF SHEET
YES NO