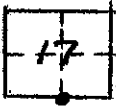


CORNER RECORD

COUNTY OF MADERA T. 7S. R. 22E. M.D.B. & MERIDIAN CALIF.

CORNER TYPE: GOV'T. CORNER () MEANDER () RANCHO () CONTROL () OTHER ()

CORNER IDENTIFICATION --- DATE OF VISIT 20 MARCH 19 76



S 1/4 CORNER SECT. 17 T 7S R 22E M.D.B. & M.

CORNER -- LEFT AS FOUND () FOUND & TAGGED () REESTABLISHED OBLITERATED CORNER ()
REBUILT ()

PHYSICAL DESCRIPTION OF CORNER FOUND: EVIDENCE & METHOD USED TO IDENTIFY OR REESTABLISH:

2 1/2" BRASS CAP, SET 1917 SURVEY, U.S. GOVERNMENT
FOR SECTIONS 17 T 7S R 22E M.D.B. & M.
20

PHYSICAL DESCRIPTION OF MONUMENTS REBUILT OR PERPETUATED:

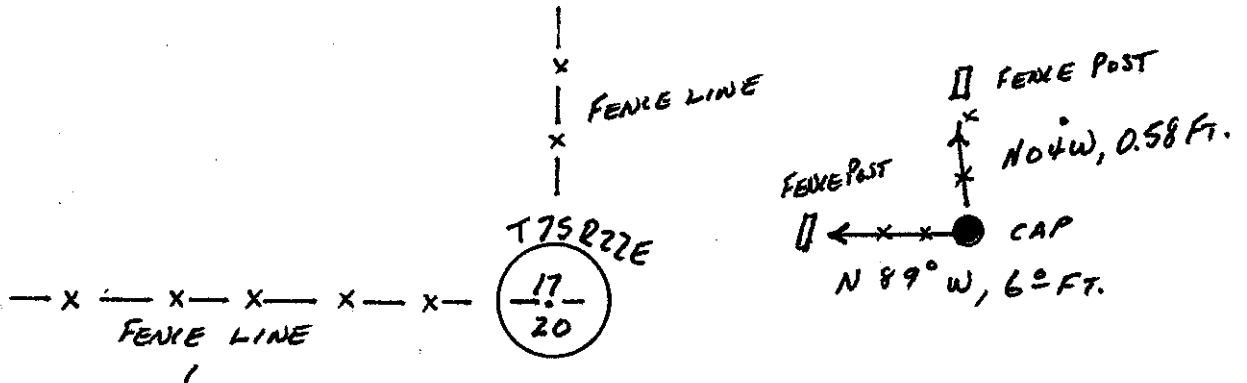
CALIFORNIA COORDINATE SYSTEM ORDER: FIRST () SECOND () THIRD ()

STATIONS USED: NOS (USC & GS) () STATE () COUNTY () OTHER () STATION _____

STATION _____ ZONE _____ ELEVATION _____ NORTHINGS (Y) _____

EASTINGS (X) _____

SKETCH: (INCLUDE REFERENCE TIE OR WITNESS POINTS, REMARKS AND TOPO OF AREA)




SURVEYOR'S CERTIFICATE

THIS CORNER RECORD WAS PREPARED BY ME UNDER MY DIRECTION IN CONFORMANCE WITH THE LAND SURVEYORS ACT ON 5 MAY 19 76
L. M. JENSEN

SIGNED

L.S. or R.C.E. NO. 4261

SEAL



COUNTY SURVEYOR'S CERTIFICATE

THE CORNER RECORD WAS RECEIVED S-6

May 11 19 76

BY: A. Grote

TITLE: County Engineer

DOCUMENT NO. 76-11-1

STATEMENT ON BACK OF SHEET

YES () NO ()