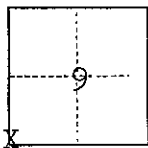


CORNER RECORD

COUNTY OF Madera T. 7 S R. 22 E M.D.B.& MERIDIAN CALIFORNIA

CORNER TYPE: GOV'T. CORNER MEANDER RANCHO CONTROL OTHER
 CORNER IDENTIFICATION — DATE OF VISIT 11-25 19 74



Southwest Corner Section 9

CORNER — LEFT AS FOUND FOUND AND TAGGED REESTABLISHED OBLITERATED CORNER REBUILT

PHYSICAL DESCRIPTION OF CORNER FOUND; EVIDENCE AND METHOD USED TO IDENTIFY OR REESTABLISH

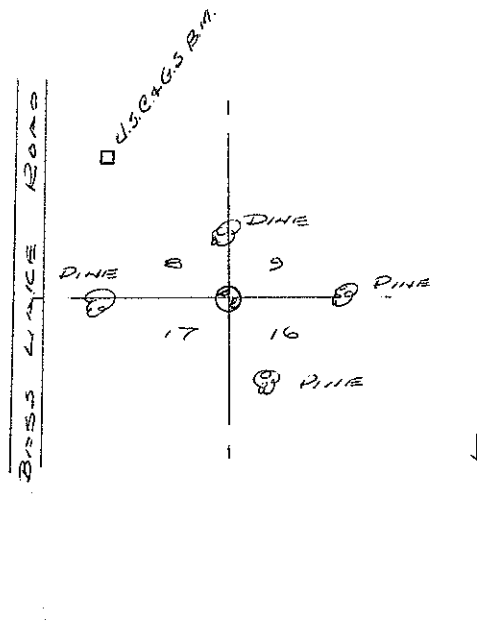
2 1/2" Bronze Disc on 2" Iron Pipe set by U.S. General Land Office Survey 1917
 10" above ground.

PHYSICAL DESCRIPTION OF MONUMENTS REBUILT OR PERPETUATED

CALIFORNIA COORDINATE SYSTEM ORDER: FIRST SECOND THIRD
 STATIONS USED: NGS (USC & GS) STATE COUNTY OTHER STATION _____ STATION _____
 ZONE _____ ELEVATION _____ NORTHINGS (Y) _____ EASTINGS (X) _____


SKETCH: (Include reference tie or witness points, remarks and topo of area)

55.4' SE of U.S.C.&G.S. B.M. P-246
 11.7' S of Nail and Shiner in 19" Blazed Pine
 28.9' W of Nail and Shiner in 22" Blazed Pine
 16.7' NW of Nail and Shiner in 16" Blazed Pine
 19.3' E of Nail and Shiner in 22" Pine



SURVEYOR'S CERTIFICATE

THIS CORNER RECORD WAS PREPARED BY James W. Huchaby OR UNDER HIS
 DIRECTION IN CONFORMANCE WITH THE LAND SURVEYORS ACT
 ON 11-25-
 SIGNED: James W. Huchaby
 L.S. or R.C.E. No.:



COUNTY SURVEYOR'S CERTIFICATE

THE CORNER RECORD WAS RECEIVED Dec. 2 19 74
 AND EXAMINED AND FILED Dec 3 19 74
 BY: Albert O. Grote
 TITLE: County Engineer
 DOCUMENT No. 74-31-2

STATEMENT ON BACK OF SHEET

YES NO