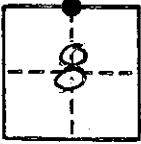


# CORNER RECORD

COUNTY OF Madera T. 7 S. R. 22 E. M.D.B. & MERIDIAN CALIFORNIA

CORNER TYPE: GOVT. CORNER  MEANDER  RANCHO  CONTROL  OTHER

CORNER IDENTIFICATION - DATE OF VISIT July 11 19 88



The north 1/4 corner of section 8 7/22.  
(common to sections 5 and 8 7/22)

CORNER - LEFT AS FOUND  FOUND AND TAGGED  REESTABLISHED OBLITERATED CORNER  RESULT

PHYSICAL DESCRIPTION OF CORNER FOUND; EVIDENCE AND METHOD USED TO IDENTIFY OR REESTABLISH

Found and Accepted: A 1" O.D. iron pipe, up 14" with a 1917 GLO brass cap stamped for the corner. Found 1 bearing tree per GLO field notes of A.W. Brown U.S. Deputy Surveyor, 1917.

PHYSICAL DESCRIPTION OF MONUMENTS RESULT OR PERPETUATED

Left the monument as found.  
Set a metal post with Forest Service monument signs attached 4' +/- SW of the monument.

CALIFORNIA COORDINATE SYSTEM ORDER: FIRST  SECOND  THIRD   
STATIONS USED: NGS (USC & GS)  STATE  COUNTY  OTHER  STATION \_\_\_\_\_ STATION \_\_\_\_\_  
ZONE \_\_\_\_\_ ELEVATION \_\_\_\_\_ NORTHINGS (Y) \_\_\_\_\_ EASTINGS (X) \_\_\_\_\_

SKETCH: (Include reference tie or witness points, remarks and topo of area)

Corner Ties:

1917 GLO Bearing Tree:

1. A Ponderosa Pine, 10.7" dia., bears S 17° 00' W, 11.05' (healed scar visible).

Cap Inscription

1/4  
S 5  
S 8  
1917


New Bearing Objects:

2. A Ponderosa Pine, 14.0" dia., bears N 60° 00' W, 15.58'.
3. A Ponderosa Pine, 18.5" dia., bears N 28° 15' E, 22.03'.


Bearings are to the center of trees at the base.  
Distances are horizontal to a nail and tag (stamped LS 5509) driven into the side center of the root crown.

Posted Forest Service monument and bearing tree signs.

Blaze and described new bearing trees: "NBT".



**SURVEYOR'S CERTIFICATE**  
THIS CORNER RECORD WAS PREPARED BY ME OR UNDER MY SUPERVISION IN COMPLIANCE WITH THE LAND SURVEYORS ACT ON February 4 19 89  
SIGNED: Jeffrey J. Sab  
No. 5509  
L.S. or R.C.E. No. 5509  
Exp. 9/30/92  
SEAL



**COUNTY SURVEYOR'S CERTIFICATE**  
THE CORNER RECORD WAS RECEIVED \_\_\_\_\_ 19 \_\_\_\_\_  
AND EXAMINED AND FILED 1-23 19 89  
BY: Walter J. Shaw  
TITLE: County Surveyor  
DOCUMENT NO. \_\_\_\_\_  
STATEMENT ON BACK OF SHEET YES  NO

E-07  
F.B. 38/64  
Job No. 88-06