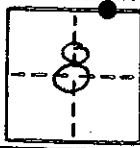


CORNER RECORD

COUNTY OF Madera T. 7 S. R. 22 E. M.D.B. & _____ MERIDIAN CALIFORNIA
 CORNER TYPE: GOVT. CORNER MEANDER RANCHO CONTROL OTHER
 CORNER IDENTIFICATION -- DATE OF VISIT January 4 1989



The east 1/16 corner of section 8 7/22.
 (Common to sections 5 and 8)

CORNER -- LEFT AS FOUND FOUND AND TAGGED REESTABLISHED OBLITERATED CORNER RESULT

PHYSICAL DESCRIPTION OF CORNER FOUND; EVIDENCE AND METHOD USED TO IDENTIFY OR REESTABLISH
 The corner position was established by subdivision of section procedure.

PHYSICAL DESCRIPTION OF MONUMENTS RESULT OR PERPETUATED

Set F.S.M., flush. Set a metal post with Forest Service monument signs attached 4 1/2' +/- SW from the corner.
 F.S.M. - Aluminum monument, 2 1/2" O.D., 30" long with a 3 1/4" O.D. aluminum cap stamped for the corner, with LS 5509, the date and the Forest Service logo.

CALIFORNIA COORDINATE SYSTEM ORDER: FIRST SECOND THIRD
 STATIONS USED: NGS (USC & GS) STATE COUNTY OTHER STATION _____ STATION _____
 ZONE _____ ELEVATION _____ NORTHINGS (N) _____ EASTINGS (E) _____

SKETCH: (Include reference tie or witness points, remarks and topo of area)

Corner Ties:	Cap Inscription
1. A Ponderosa Pine, 10.5" dia., bears S 17° 00' W, 21.89'.	S 5
2. A Ponderosa Pine, 16.5" dia., bears S 78° 00' W, 90.59'.	E 1/16 --
	S 8
3. A Black Oak, 42.5" dia., bears N 49° 15' W, 98.94'.	LS 5509
	1989


Found a 1 1/4" O.D.I.P., up 10", no tag, S 64° 27' 04" W 5.86' -- NOT Accepted.

The corner lies 1/2' E'ly of a chain link fence (running N'ly and S'ly).


Bearings are to the center of trees at the base. Distances are horizontal to a nail and tag (stamped LS 5509) driven into the side-center of the root crown.

Blazed and scribed bearing trees: "NBT".

Posted Forest Service monument and bearing tree signs E-8
 F.B. 38/65
 Job No. 88-06



SURVEYOR'S CERTIFICATE
 THIS CORNER RECORD WAS PREPARED BY ME OR UNDER MY DIRECTION IN CONFORMANCE WITH THE LAND SURVEYORS ACT
 SIGNED: Jeffrey J. Sab January 4, 1989
 No. 5509 Exp. 9/30/92
 SEAL



COUNTY SURVEYOR'S CERTIFICATE
 THE CORNER RECORD WAS RECEIVED _____ 19____
 AND EXAMINED AND FILED 1-23 1989
 BY D. S. Stinson
 TITLE: County Engineer

DOCUMENT No. _____
 STATEMENT ON BACK OF SHEET YES NO