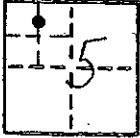


# CORNER RECORD

COUNTY OF Madera T. 7 S. R. 22 E. M.D.B. & \_\_\_\_\_ MERIDIAN CALIFORNIA

CORNER TYPE: GOVT. CORNER  MEANDER  RANCHO  CONTROL  OTHER

CORNER IDENTIFICATION -- DATE OF VISIT January 4 1989



The center-north-northwest 1/64 corner section 5 7/22.  
(The NE corner of government lot 14)

CORNER -- LEFT AS FOUND  FOUND AND TAGGED  REESTABLISHED OBLITERATED CORNER  RESULT

PHYSICAL DESCRIPTION OF CORNER FOUND; EVIDENCE AND METHOD USED TO IDENTIFY OR REESTABLISH

Corner position established by subdivision of section procedure.

PHYSICAL DESCRIPTION OF MONUMENTS RESULT OR PERPETUATED

Set F.S.M., up 6". No rock mound built around monument.  
Set a metal post with Forest Service monument signs attached 4' + NE of the corner.  
F.S.M. - Aluminum monument, 2 1/2" O.D., 30" long with a 3 1/4" O.D. aluminum cap stamped for the corner, with LS 5509, the date and the Forest Service logo.

CALIFORNIA COORDINATE SYSTEM ORDER: FIRST  SECOND  THIRD

STATIONS USED: NGS (USC & GS)  STATE  COUNTY  OTHER  STATION \_\_\_\_\_ STATION \_\_\_\_\_

ZONE \_\_\_\_\_ ELEVATION \_\_\_\_\_ NORTHINGS (Y) \_\_\_\_\_ EASTINGS (X) \_\_\_\_\_

SKETCH: (Include reference tie or witness points, remarks and topo of area)

Corner Ties:

1. A Live Oak, 7.3" dia., bears N 2° 15' W, 25.90'.
2. A Live Oak, 16.3" dia., bears S 59° 45' E, 45.26'.

Cap Inscription


S 5  
C-N-NW  
1/64  
LS 5509  
1989

Found a 1 1/4" O.D. iron pipe, up 6", tagged LS 2737,  
S 20° 57' 07" W, 17.53' from the corner--NOT ACCEPTED.

Bearings are to the center of trees at the base.  
Distances are horizontal to a nail and tag (stamped LS 5509)  
driven into the side center of the root crown.

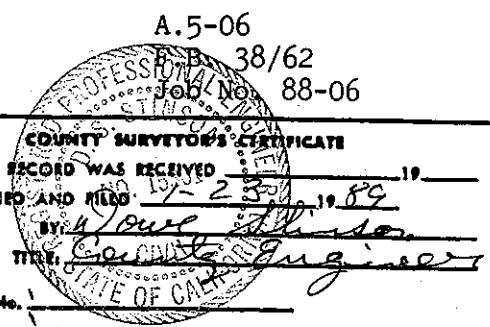
Posted Forest Service monument and bearing tree signs.

Blazed and scribed bearing trees: "NBT".



**SURVEYOR'S CERTIFICATE**  
THIS CORNER RECORD WAS PREPARED BY ME OR UNDER MY DIRECTION IN CONFORMANCE WITH THE LAND SURVEYORS ACT ON January 4 1989  
No. 5509  
SIGNED: Jeffrey J. Seib  
5509  
Exp. 9/30/92

SEAL



**COUNTY SURVEYOR'S CERTIFICATE**  
THE CORNER RECORD WAS RECEIVED AND EXAMINED AND FILED 17-23-89 1989  
BY C. G. ...  
TITLE County Engineer  
DOCUMENT No. \_\_\_\_\_  
STATEMENT ON BACK OF SHEET YES  NO