

CORNER RECORD TIE

SECTION 27 TOWNSHIP 7 SOUTH, RANGE 21 EAST, M.D.B. & M.

| NAME OF CORNER | DESCRIPTION OF CORNER                                     | TIES   |          |                    |
|----------------|---|--|----------|--------------------|
|                |   | DESCRIPTION  | DISTANCE | DIRECTION          |
| N 1/4 COR.     | 1" IRON PIPE & TAG L.S. 2854                              | Nail & tag RCE 5982 ON NO. SIDE OF 8" WHITE OAK              | 26.95'   | N 77° E (mag.)     |
|                |   | " " " " " ON NE SIDE OF 36" POST OAK                         | 62.23'   | S 59° E (mag.)     |
|                |   | " " " " " ON SW SIDE OF 18" WHITE OAK                        | 50.71'   | N 50 1/2° W (mag.) |
| SO. 1/4 COR.   | 1" IRON PIPE & TAG RCE 5982 <sup>IN ROCK MOUND</sup>      | Nail & tag RCE 5982 ON So. SIDE 6" POST OAK                  | 133.15'  | EAST (mag.)        |
|                | SEE COUNTY FIELD BOOK No. 162<br>Pg. 65-66 - Doug Houston | " " " " ON SW SIDE OF 48" WHITE OAK - ORIG. B.T.             | 93.06'   | N 73° W (mag.)     |
|                |   | " " " " ON W. SIDE OF 48" WHITE OAK                          | 47.62'   | S 14 1/2° W (mag.) |
|                |   | 1" IRON PIPE IN ROCK MD. (DID NOT ACCEPT)                    | 12.30'   | S 73° 00' E        |
| E 1/4 COR.     | 1" IRON PIPE & TAG RCE 5982                               | Nail & tag L.S. 2737 ON E. SIDE OF 30" WHITE OAK             | 20.90'   | S 37 1/2° W (mag.) |
|                |   | Nail & tag RCE 5982 ON SE SIDE OF 30" WHITE OAK (ORIG. B.T.) | 81.70'   | N 67° E (mag.)     |
|                |   | " " " " ON E. SIDE OF 24" LIVE OAK                           | 53.39'   | N 0 1/2° W (mag.)  |
| NE COR.        | 1" IRON PIPE & TAG L.S. 2737 <sup>IN ROCK MOUND</sup>     | " " " " ON NW SIDE OF 3" LIVE OAK                            | 8.88'    | N 50 1/2° E (mag.) |
|                |   | " " " " ON SW SIDE 4" LIVE OAK                               | 68.76'   | S 49° E (mag.)     |
|                |   | " " " " ON E. SIDE OF 4" LIVE OAK                            | 39.00'   | S 9° E (mag.)      |
|                |   | SURVEYOR'S CERTIFICATE:                                      |          |                    |

THIS CORNER RECORD TIE WAS PREPARED BY ME OR UNDER MY DIRECTION IN CONFORMANCE WITH THE REQUIREMENTS OF THE LAND SURVEYOR'S ACT IN



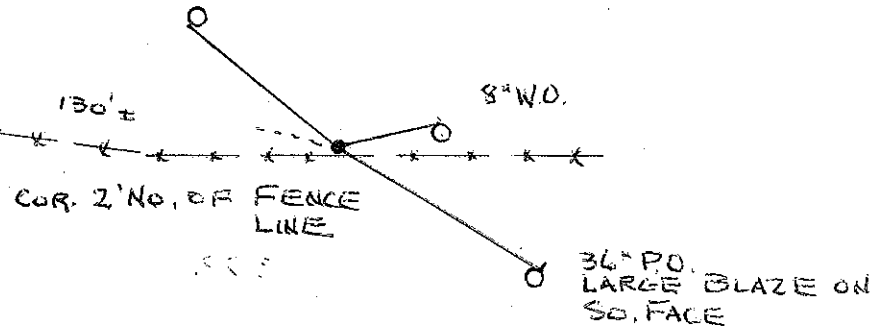
*[Handwritten Signature]*

File paid - \$4.00  
Recd. 3/14/74

74-4-01

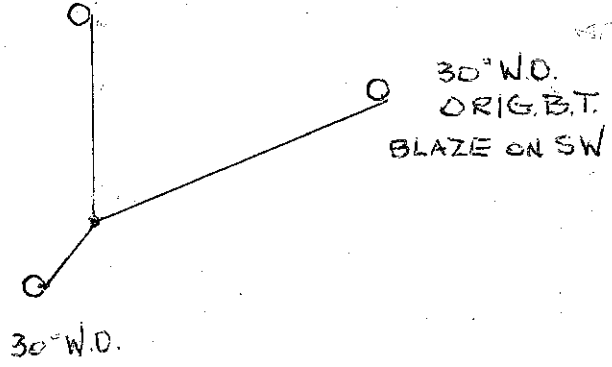
No 1/4

10' W.O. BLAZE ON SE



24° L.O.

E 1/4



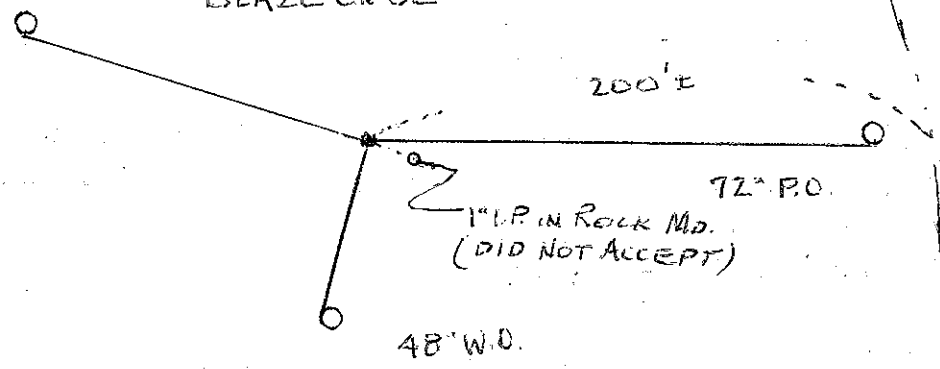
SCALE:

1" = 50'

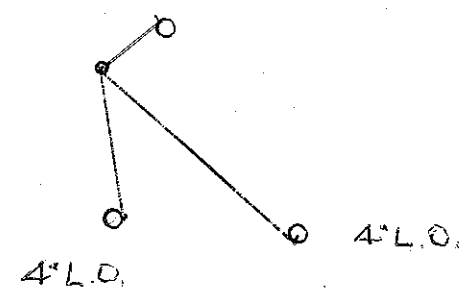
So 1/4

NE

48' W.O. ORIG. B.T. BLAZE ON SE



3° L.O.



0721440300