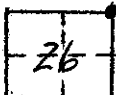


CORNER RECORD

COUNTY OF MADERA T. 7S. R. 21E. M.D.B. & MERIDIAN CALIF.

CORNER TYPE: GOV'T. CORNER () MEANDER () RANCHO () CONTROL () OTHER ()

CORNER IDENTIFICATION --- DATE OF VISIT MARCH 8 19 77



N.E. COR. SEC. 26 T. 7S. R. 21 E., 3/4" I.P., TAGGED R.C.E. 12406

CORNER -- LEFT AS FOUND () FOUND & TAGGED () REESTABLISHED OBLITERATED CORNER ()
REBUILT ()

PHYSICAL DESCRIPTION OF CORNER FOUND: EVIDENCE & METHOD USED TO IDENTIFY OR REESTABLISH:

FOUND 3/4" I.P., TAGGED R.C.E. 12406 FOR N.E. SECTION COR OF SEC. 26 T. 7S. R. 21E. JUST WEST OF POWER LINE (29 FEET)

PHYSICAL DESCRIPTION OF MONUMENTS REBUILT OR PERPETUATED:

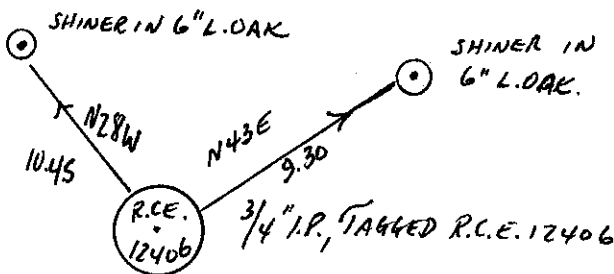
CALIFORNIA COORDINATE SYSTEM ORDER: FIRST () SECOND () THIRD ()

STATIONS USED: NOS (USC & GS) () STATE () COUNTY () OTHER () STATION _____

STATION _____ ZONE _____ ELEVATION _____ NORTHINGS (Y) _____

EASTINGS (X) _____

SKETCH: (INCLUDE REFERENCE TIE OR WITNESS POINTS, REMARKS AND TOPO OF AREA)



NOTE:

CORNER LIES ON NORTH SLOPE, JUST WEST (29 FT.) FROM POWER LINE. THE CORNER IS JUST OFF EDGE OF OLD CAT ROAD FOR POWER LINE CONSTRUCTION.


SURVEYOR'S CERTIFICATE

THIS CORNER RECORD WAS PREPARED BY ME OR UNDER MY DIRECTION IN CONFORMANCE WITH THE LAND SURVEYORS ACT ON 29 APRIL 19 77
L. M. JENSON

SIGNED

[Signature]
L.S. 4261

S. OF R.C.E. NO. 4261



COUNTY SURVEYOR'S CERTIFICATE

THE CORNER RECORD WAS RECEIVED 5-9-77 AND EXAMINED AND FILED May 16 19 77
BY: [Signature]
TITLE: Co. Engr

DOCUMENT NO. 77-08-05
STATEMENT ON BACK OF SHEET

YES () NO ()