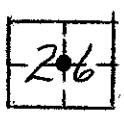


CORNER RECORD

COUNTY OF MADERA T. 7S. R. 21E. M.D. 34 MERIDIAN CALIF.

CORNER TYPE: GOV'T. CORNER ( ) MEANDER ( ) RANCHO ( ) CONTROL (X) OTHER ( )

CORNER IDENTIFICATION --- DATE OF VISIT 8 MAR 77 1977



C 1/4 SEC. 26, T. 7S., R. 21E. M.D. 34


CORNER -- LEFT AS FOUND (X) FOUND & TAGGED ( ) REESTABLISHED OBLITERATED CORNER ( ) REBUILT ( )

PHYSICAL DESCRIPTION OF CORNER FOUND: EVIDENCE & METHOD USED TO IDENTIFY OR REESTABLISH: FND. 2 1/2" BRASS CAP STAMPED FOR C 1/4 SEC. 26 7/21 BY W.O. GENTRY, L.S. 2737, IN ROCK MOUND.

PHYSICAL DESCRIPTION OF MONUMENTS REBUILT OR PERPETUATED:

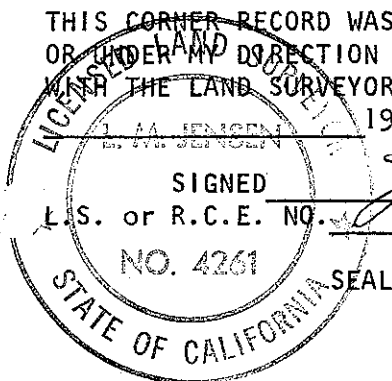
CALIFORNIA COORDINATE SYSTEM ORDER: FIRST ( ) SECOND ( ) THIRD ( ) STATIONS USED: NOS (USC & GS) ( ) STATE ( ) COUNTY ( ) OTHER ( ) STATION \_\_\_\_\_ STATION \_\_\_\_\_ ZONE \_\_\_\_\_ ELEVATION \_\_\_\_\_ NORTHINGS (Y) \_\_\_\_\_ EASTINGS (X) \_\_\_\_\_

SKETCH: (INCLUDE REFERENCE TIE OR WITNESS POINTS, REMARKS AND TOPO OF AREA)



SURVEYOR'S CERTIFICATE

THIS CORNER RECORD WAS PREPARED BY ME OR UNDER MY DIRECTION IN CONFORMANCE WITH THE LAND SURVEYORS ACT ON 28 APRIL 1977



SIGNED

J.S. or R.C.E. NO. L.S. 4261

NO. 4261

COUNTY SURVEYOR'S CERTIFICATE

THE CORNER RECORD WAS RECEIVED 5-9-77 AND EXAMINED AND FILED MAY 16 1977

BY A. Grote TITLE: Co. Engr.

DOCUMENT NO. 77-08-04 STATEMENT ON BACK OF SHEET

YES ( ) NO (X)