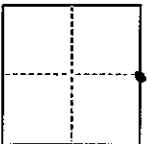


CORNER RECORD

COUNTY OF Madera T. 7 S. R. 21 E. Mt. Diablo MERIDIAN CALIFORNIA

CORNER TYPE: GOV'T. CORNER MEANDER RANCHO CONTROL OTHER



Section 16 N 1/4 corner

CORNER — LEFT AS FOUND FOUND AND TAGGED REESTABLISHED OBLITERATED CORNER RESULT

PHYSICAL DESCRIPTION OF CORNER FOUND, EVIDENCE AND METHOD USED TO IDENTIFY OR REESTABLISH

Ed. 1 1/2" I.P. W/2" brass disc
up 0.3' stamped:

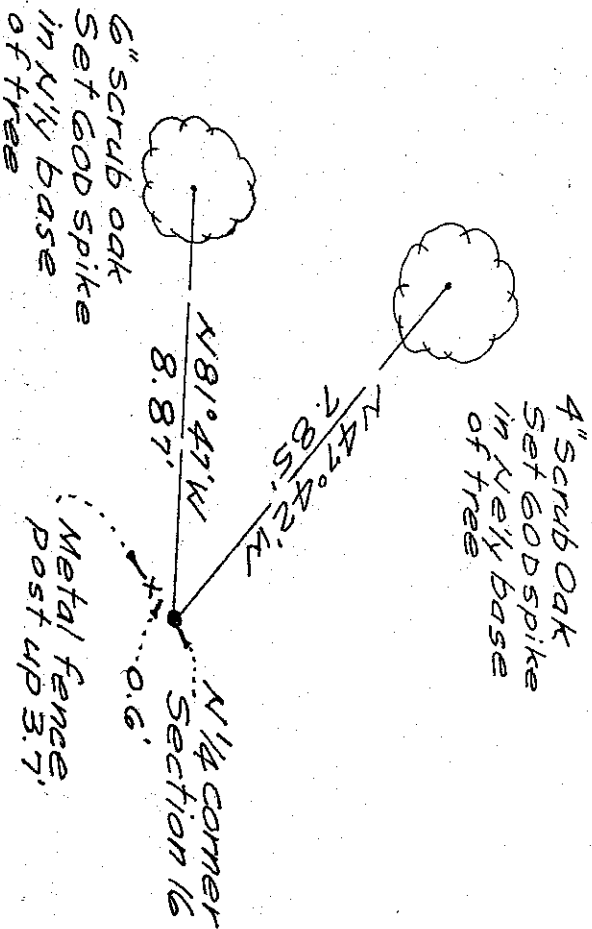


PHYSICAL DESCRIPTION OF MONUMENTS RESULT OR PERPETUATED

ALIFORNIA COORDINATE SYSTEM ORDER: FIRST SECOND THIRD
STATIONS USED: NGS (USC & GS) STATE COUNTY OTHER STATION _____
ZONE _____ ELEVATION _____ NORTHINGS (Y) _____ EASTINGS (X) _____

(Fold)

SKETCH: (Include reference tie or witness points, remarks and topo of area)




Notes:
 1) Bearings and distances are to head of GOD spike
 2) corner is on east slope of hill in dense brush

SURVEYOR'S CERTIFICATE

THIS CORNER RECORD WAS PREPARED BY ME OR UNDER MY DIRECTION IN CONFORMANCE WITH THE LAND SURVEYORS ACT ON May 15 2018

SIGNED: [Signature] L.S. or R.C.E. No.: LS 3383



COUNTY SURVEYOR'S CERTIFICATE

THE CORNER RECORD WAS RECEIVED _____ 19____ AND EXAMINED AND FILED BY: [Signature]

TITLE: _____

DOCUMENT No. _____ STATEMENT ON BACK OF SHEET

YES NO