

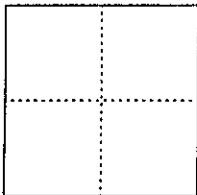
CORNER RECORD

Document Number _____

City of _____

County of Madera, California

Brief Legal Description Lot 18 of China Creek Knolls No. 1, Tract 123, a portion of Section 14, T.7S., R.21E., M.D.B.&M.



CORNER TYPE

Government Corner Control
 Meander Property
 Rancho Other
 Date of Survey _____

COORDINATES
(OPTIONAL)

N. _____
 E. _____
 Zone Datum
 Elevation _____

CORNER -- Left as found Found and tagged Established Reestablished Rebuilt


Identification and type of corner found; Evidence used to identify or procedure used to establish or reestablish the corner:
 Reestablished using monuments per Map of Tract 123, filed in Book 9 at Pages 53-55, Madera County Records.

A description of the physical condition of the monument as found and as set or reset:
 Set 3/4" iron pipe, tagged PLS 7061

SURVEYOR'S STATEMENT

This Corner Record was prepared by me or under my direction in conformance with the Land Surveyors' Act on October 31, 1997.


Signed Travis Davis PLS 7061



COUNTY SURVEYOR'S STATEMENT

This Corner Record was received 4 Nov 1997 and examined and filed 18 Nov 1997.

Signed Mark Rickford Miller Title ACTING Co. Surveyor



Co Surveyor's Comment: _____

