

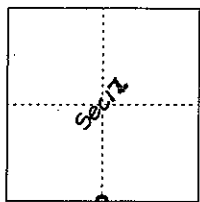
CORNER RECORD

Document Number _____

City of _____

County of Madera, California

Br. Legal Description Near the town of Oakhurst, at the intersection of County Roads 421 and 428.



CORNER TYPE S 1/4 12 7/2 COORDINATES (OPTIONAL)

Government Corner Control N.
 Meander Property E.
 Rancho Other Zone
 Date of Survey _____ Elevation _____ Datum _____

CORNER -- Left as found Found and tagged Established Reestablished Rebuilt


Identification and type of corner found; Evidence used to identify or procedure used to establish or reestablish the corner:
 Found the South quarter corner of Section 12, Township 7 South, Range 21 East, Mount Diablo Base and Meridian.
 Monument found at the location as shown on Parcel Map 3219, filed in Book 41, Page 68, Madera County Records.

A description of the physical condition of the monument as found and as set or reset:
 Found 2" brass cap flush in road surface, no identification.

SURVEYOR'S STATEMENT

This Corner Record was prepared by me or under my direction in conformance with the Land Surveyors' Act on January 14, 1998.

Signed *T. D.* PLS 7061



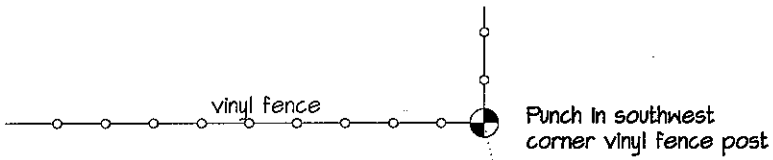
COUNTY SURVEYOR'S STATEMENT

This Corner Record was received 15 JANUARY 1998 and examined and filed 2 JAN FEB 2001 ~~1998~~.

Signed *M. R. Miller* Title ACTING CO. SURVEYOR



Surveyor's Comment: RECORD WAS FOUND IN A STACK OF PAPERWORK & FILED LATE.



40.38'

Big Oak Flat Road South

County Road 427

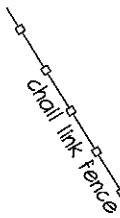
South 1/4 Corner

30.65'

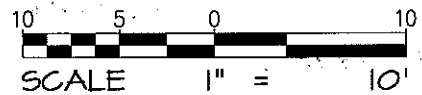
Nail & tin on north side transformer pole

58.93'

County Road 428



Punch in top cap of chain link fence post



0721640500