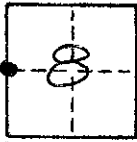


# CORNER RECORD

COUNTY OF MADERA T. 7 R. 20 M.D.B.&M. MERIDIAN CALIFORNIA  
 CORNER TYPE: GOV'T. CORNER  MEANDER  RANCHO  CONTROL  OTHER   
 CORNER IDENTIFICATION — DATE OF VISIT 1/27 1975



W 1/4 SECTION 8, T 7 S, R 20 E.

CORNER — LEFT AS FOUND  FOUND AND TAGGED  REESTABLISHED OBLITERATED CORNER  REBUILT

PHYSICAL DESCRIPTION OF CORNER FOUND; EVIDENCE AND METHOD USED TO IDENTIFY OR REESTABLISH

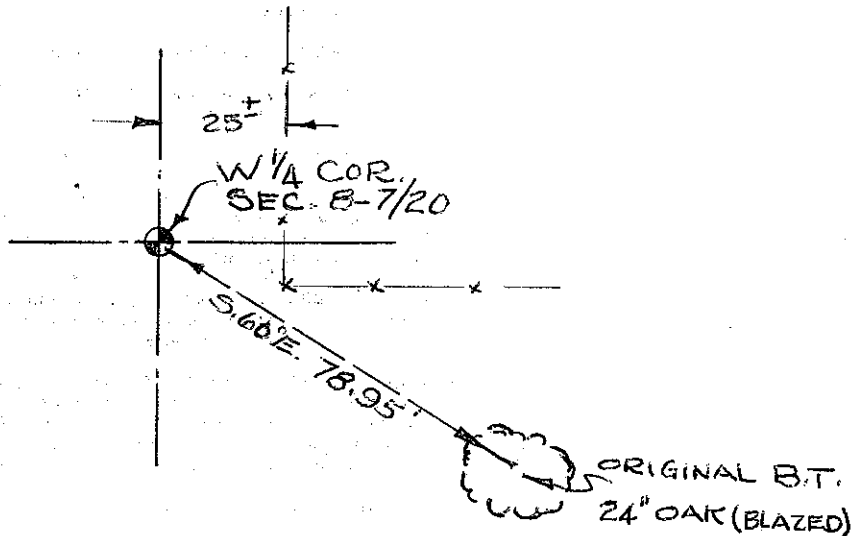
FOUND 3/4" IRON PIPE TAGGED L.S. 3920 UP 6" AND ORIGINAL GOV'T. SET STONE.

RECORDED IN BOOK 17 OF MAPS, PAGE 147 MADERA CO. RECORDS

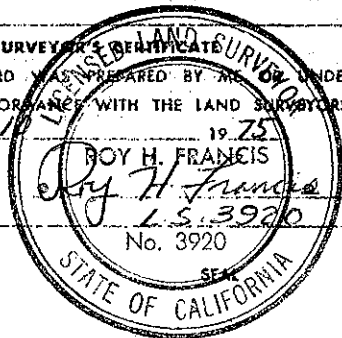
PHYSICAL DESCRIPTION OF MONUMENTS REBUILT OR PERPETUATED

CALIFORNIA COORDINATE SYSTEM ORDER: FIRST  SECOND  THIRD   
 STATIONS USED: NGS (USC & GS)  STATE  COUNTY  OTHER  STATION \_\_\_\_\_ STATION \_\_\_\_\_  
 ZONE \_\_\_\_\_ ELEVATION \_\_\_\_\_ NORTHINGS (Y) \_\_\_\_\_ EASTINGS (X) \_\_\_\_\_

SKETCH: (Include reference tie or witness points, remarks and topo of area)



SURVEYOR'S CERTIFICATE  
 THIS CORNER RECORD WAS PREPARED BY ME UNDER MY DIRECTION IN CONFORMANCE WITH THE LAND SURVEYORS ACT ON FEB. 17 1975  
 SIGNED: ROY H. FRANCIS  
 L.S. or R.C.E. No.: L.S. 3920



COUNTY SURVEYOR'S CERTIFICATE  
 THE CORNER RECORD WAS RECEIVED FEB 14 1975  
 AND EXAMINED AND FILED FEB 18 1975  
 BY: A. O. Grote  
 TITLE: County Engineer  
 DOCUMENT No. 75-9-1  
 STATEMENT ON BACK OF SHEET YES  NO