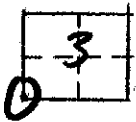


CORNER RECORD
COUNTY OF Madera T. 75 R. 20E MERIDIAN CALIF.

CORNER TYPE: GOV'T. CORNER (X) MEANDER () RANCHO () CONTROL () OTHER ()

CORNER IDENTIFICATION --- DATE OF VISIT 5-3 1989



SUBCOR SEC. 3-7-20
SET BY DOUBLE PROPORTION

CORNER -- LEFT AS FOUND () FOUND & TAGGED () REESTABLISHED OBLITERATED CORNER (X)
REBUILT ()

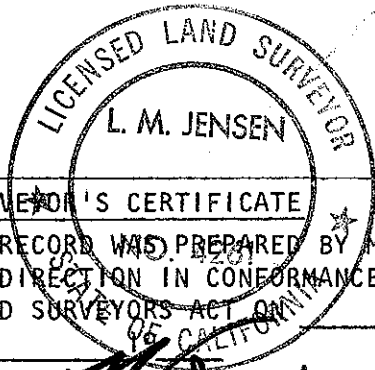
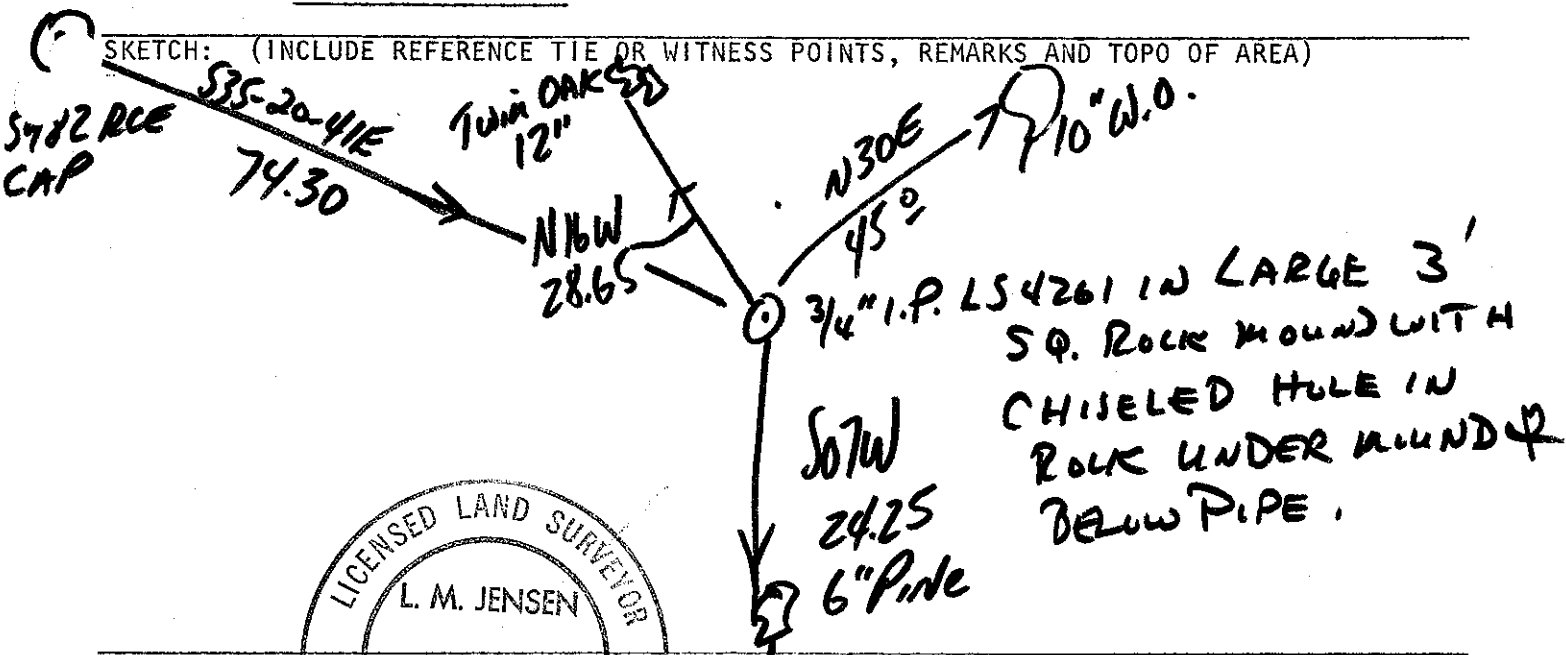
PHYSICAL DESCRIPTION OF CORNER FOUND: EVIDENCE & METHOD USED TO IDENTIFY OR REESTABLISH:
NO ORIGINAL B.T. FOUND, TERRAIN CALLS
NOT DEFINITE

PHYSICAL DESCRIPTION OF MONUMENTS REBUILT OR PERPETUATED:

SET 3/4" I.P. & ROCK MOUND OVER CHISELED HOLE IN VERY HARD GRANITE ROCK WITH 3' MOUND AROUND HOLE

CALIFORNIA COORDINATE SYSTEM ORDER: FIRST () SECOND () THIRD ()
STATIONS USED: NOS (USC & GS) () STATE () COUNTY () OTHER () STATION _____
STATION _____ ZONE _____ ELEVATION _____ NORTHINGS (Y) _____
EASTINGS (X) _____

SKETCH: (INCLUDE REFERENCE TIE OR WITNESS POINTS, REMARKS AND TOPO OF AREA)



SURVEYOR'S CERTIFICATE
THIS CORNER RECORD WAS PREPARED BY ME OR UNDER MY DIRECTION IN CONFORMANCE WITH THE LAND SURVEYORS ACT OF CALIFORNIA
5-11-89
SIGNED L.M. Jensen
L.S. or R.C.E. NO. LS 4261
SEAL

COUNTY SURVEYOR'S CERTIFICATE
THE CORNER RECORD WAS RECEIVED 5-22 1989
BY: Douglas Stinson
TITLE: Co. Eng'r.
DOCUMENT NO. _____
STATEMENT ON BACK OF SHEET YES () NO

