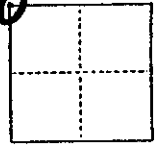


CORNER RECORD

COUNTY OF Madura T. 7S R. 20E N.D.B. & MERIDIAN CALIFORNIA

CORNER TYPE: GOV'T. CORNER MEANDER RANCHO CONTROL OTHER

CORNER IDENTIFICATION — DATE OF VISIT 2-18 1989



N.W. Cor. 3-7-20

CORNER — LEFT AS FOUND FOUND AND TAGGED REESTABLISHED OBLITERATED CORNER REBUILT



PHYSICAL DESCRIPTION OF CORNER FOUND, EVIDENCE AND METHOD USED TO IDENTIFY OR REESTABLISH
FIND. 30"x8"x8" GRANITE SPIRE IN MOUND AT KENNE COR; ORIGINAL STONE WITH 3 NOTCHES ON EAST & WEST SIDES

PHYSICAL DESCRIPTION OF MONUMENTS REBUILT OR PERPETUATED
LEFT AS FOUND IN KENNE INTERSECTION.

CALIFORNIA COORDINATE SYSTEM ORDER: FIRST SECOND THIRD
STATIONS USED: NGS (USC & GS) STATE COUNTY OTHER STATION _____ STATION _____
ZONE _____ ELEVATION _____ NORTHINGS (Y) _____ EASTINGS (X) _____

(Fold)

SKETCH: (Include reference tie or witness points, remarks and topo of area)



L.M. Jensen



SURVEYOR'S CERTIFICATE
THIS CORNER RECORD WAS PREPARED BY ME OR UNDER MY DIRECTION IN CONFORMANCE WITH THE LAND SURVEYORS ACT ON 5-11-89 1989

REGISTERED PROFESSIONAL ENGINEER
D. S. STINSON
NO. 15301 COUNTY SURVEYOR'S CERTIFICATE
THE CORNER RECORD WAS RECEIVED 5-22 1989
AND EXAMINED AND FILED 5-23 1989
Dave Stinson
Co. Eng'r.