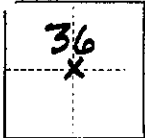


CORNER RECORD

COUNTY OF MADERA T. 6S R. 21E MD MERIDIAN CALIFORNIA

CORNER TYPE: GOV'T. CORNER MEANDER RANCHO CONTROL OTHER

DATE OF VISIT Aug 14 1975



CENTER 1/4 COR SEC 36, T6S, R21E, MDB&M

CORNER — LEFT AS FOUND FOUND AND TAGGED REESTABLISHED OBLITERATED CORNER REBUILT


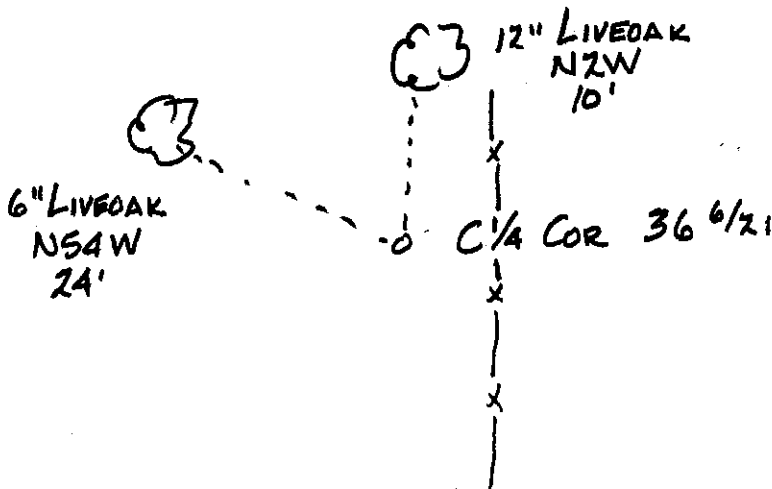
PHYSICAL DESCRIPTION OF CORNER FOUND; EVIDENCE AND METHOD USED TO IDENTIFY OR REESTABLISH

FOUND 1" I.P. TAGGED LS 2737

PHYSICAL DESCRIPTION OF MONUMENTS REBUILT OR PERPETUATED

CALIFORNIA COORDINATE SYSTEM ORDER: FIRST SECOND THIRD
STATIONS USED: NGS (USC & GS) STATE COUNTY OTHER STATION _____ STATION _____
ELEVATION _____ NORTHINGS (Y) _____ EASTINGS (X) _____

SKETCH: (Include reference tie or witness points, remarks and topo of area)



THIS CORNER RECORD WAS RECEIVED BY ME OR UNDER MY DIRECTION IN CONFORMANCE WITH THE LAND SURVEYORS ACT ON Aug 14 1975
SIGNED: Charles Victor
L.S. or R.C.E. No. 154126

COUNTY SURVEYOR'S CERTIFICATE
THE CORNER RECORD WAS RECEIVED Aug 15 1975
AND EXAMINED AND FILED Aug 18 1975
BY: J. [Signature]
TITLE: Civil Engr. Asst
DOCUMENT No. 75-28-06

STATEMENT ON BACK OF SHEET

YES NO