

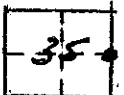
CORNER RECORD

COUNTY OF MADEIRA T. 65 R. 71E. MERIDIAN CALIF.

CORNER TYPE: GOV'T. CORNER () MEANDER ( ) RANCHO ( ) CONTROL () OTHER ( )

CORNER IDENTIFICATION --- DATE OF VISIT 78 July 1976

E 1/4 Cor. Sec. 35/6/71



CORNER -- LEFT AS FOUND () FOUND & TAGGED ( ) REESTABLISHED OBLITERATED CORNER ( )  
REBUILT ( )

PHYSICAL DESCRIPTION OF CORNER FOUND: EVIDENCE & METHOD USED TO IDENTIFY OR REESTABLISH: 1" I.P. FND. & ACP, TAGGED L.S. 2737

PHYSICAL DESCRIPTION OF MONUMENTS REBUILT OR PERPETUATED:

(NONE APP.)

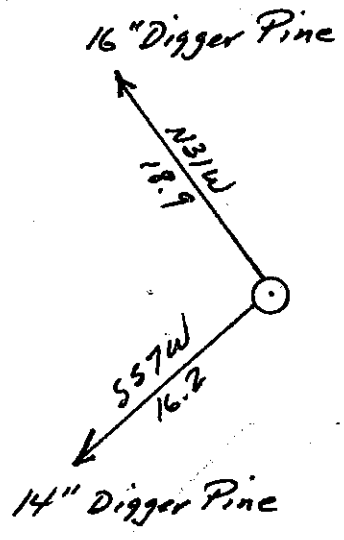
CALIFORNIA COORDINATE SYSTEM ORDER: FIRST ( ) SECOND ( ) THIRD ( )

STATIONS USED: NOS (USC & GS) ( ) STATE ( ) COUNTY ( ) OTHER ( ) STATION \_\_\_\_\_

STATION \_\_\_\_\_ ZONE \_\_\_\_\_ ELEVATION \_\_\_\_\_ NORTHINGS (Y) \_\_\_\_\_

EASTINGS (X) \_\_\_\_\_


SKETCH: (INCLUDE REFERENCE TIE OR WITNESS POINTS, REMARKS AND TOPO OF AREA)



1" I.P. TAGGED L.S. 2737

SURVEYOR'S CERTIFICATE

THIS CORNER RECORD WAS PREPARED BY ME OR UNDER MY DIRECTION IN CONFORMANCE WITH THE LAND SURVEYORS ACT ON 28 July 1976



L.M. SIGNED J. M. Gunn  
L.S. or R.C.E. NO. L.S. 4261

COUNTY SURVEYOR'S CERTIFICATE

THE CORNER RECORD WAS RECEIVED 8-19-76 & EXAMINED  
FILED AUG 19 1976  
BY: A. Grote  
TITLE: County Engineer

DOCUMENT NO. 76-24-4  
STATEMENT ON BACK OF SHEET  
YES ( ) NO ()