


CORNER RECORD

COUNTY OF MADERA T. 6S. R. 21E. M.D.B.M. MERIDIAN CALIF.

CORNER TYPE: GOV'T. CORNER () MEANDER () RANCHO () CONTROL () OTHER ()

CORNER IDENTIFICATION --- DATE OF VISIT July 7 19 76



N 1/4 COR. SEC. 26 / 6 / 71

CORNER -- LEFT AS FOUND () FOUND & TAGGED () REESTABLISHED OBLITERATED CORNER () REBUILT ()

PHYSICAL DESCRIPTION OF CORNER FOUND: EVIDENCE & METHOD USED TO IDENTIFY OR REESTABLISH:

Found 1" I.P. TAGGED R.C.E. 5982 NOT A.C.P.

PHYSICAL DESCRIPTION OF MONUMENTS REBUILT OR PERPETUATED:

SET 3/4" I.P. TAGGED L.S. 4261 FOR N 1/4 COR. SEC. 26 / 6 / 71

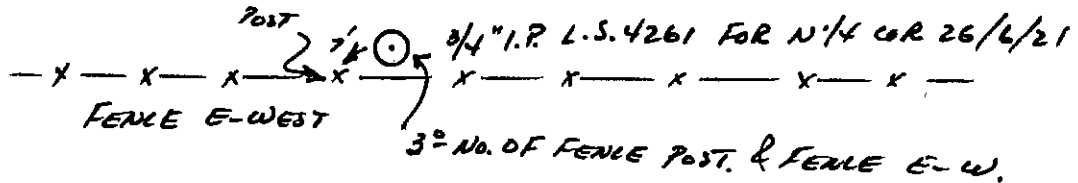
CALIFORNIA COORDINATE SYSTEM ORDER: FIRST () SECOND () THIRD ()

STATIONS USED: NOS (USC & GS) () STATE () COUNTY () OTHER () STATION _____

STATION _____ ZONE _____ ELEVATION _____ NORTHINGS (Y) _____

EASTINGS (X) _____


SKETCH: (INCLUDE REFERENCE TIE OR WITNESS POINTS, REMARKS AND TOPO OF AREA)



SURVEYOR'S CERTIFICATE

THIS CORNER RECORD WAS PREPARED BY ME OR UNDER MY DIRECTION IN CONFORMANCE WITH THE LAND SURVEYORS ACT ON 14 Aug.

1976



SIGNED L.M. Jensen
L.S. or R.C.E. NO. L.S. 4261

COUNTY SURVEYOR'S CERTIFICATE

THE CORNER RECORD WAS RECEIVED 8.19.76 EXAMINED

FILED AUG 19, 1976

BY: A. Grote

TITLE: County Engineer

DOCUMENT NO. 76-24-5

STATEMENT ON BACK OF SHEET

YES () NO ()