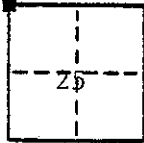


CORNER RECORD

COUNTY OF Madera T. 6 S R. 21 E M.D.B. & MERIDIAN CALIFORNIA

CORNER TYPE: GOVT. CORNER MEANDER RANCHO CONTROL OTHER

CORNER IDENTIFICATION — DATE OF VISIT March 9 19 83



Northwest corner Section 25, 6/21
(Common to Sections 23, 24, 25, and 26)

CORNER — LEFT AS FOUND FOUND AND TAGGED REESTABLISHED OBLITERATED CORNER REBUILT

PHYSICAL DESCRIPTION OF CORNER FOUND; EVIDENCE AND METHOD USED TO IDENTIFY OR REESTABLISH

Found and Accepted: A 1 1/4" O.D., I.P. with a 3" dia. brass cap up 8", stamped for the corner and stamped with RE 1674. The monument is in a small rock mound, 2' at the base and flush with the ground. This monument is locally recognized and appears on many survey plats filed in Madera County Records, and is accepted as the best available evidence of the original corner position.

PHYSICAL DESCRIPTION OF MONUMENTS REBUILT OR PERPETUATED

Left monument as found. Set a metal post with a Forest Service K-tag and monument sign 4' + NE of the corner.

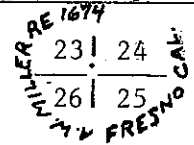
CALIFORNIA COORDINATE SYSTEM ORDER: FIRST SECOND THIRD
 STATIONS USED: NGS (USC & GS) STATE COUNTY OTHER STATION _____ STATION _____
 ZONE _____ ELEVATION _____ NORTHINGS (Y) _____ EASTINGS (X) _____

SKETCH: (Include reference tie or witness points, remarks and topo of area)


Corner Ties

- A Ponderosa Pine, 12.2" dia., bears S 43° 28' E; 83.63'
- A live oak, 53.8" dia.; bears S 53° 08' W; 21.24'
- Note: Distance measured to an old spike in the side-center of tree
- A P.K. nail and tag (LS 4689) in the base of a fence corner post, bears N 83° 41' 55" W; 4.97; (Fences run S and W)
- A live oak, 20.2" dia., bears N 51° 42' E; 36.50'
- A P.K. nail and tag (LS 4689) in a rock protruding 2'x1'x1' high, bears N 73° 56' 17" E; 19.46'
- . The corner lies S 88° 22' 57" W, 2646.51' from N 1/4 corner Section 25 6/21
- . A creek (running east) lies 150' South of corner
- . Highway 41 lies 195'± west of corner
- . Bearings are to the center of trees at base. Distances are horizontal to a nail and tag (stamped LS 4689) driven into the side center of the root crown, unless otherwise noted.
- . Posted Forest Service Monument and Bearing Tree signs.
- . Blazed and scribed trees in accordance with the BLM 1973 "Manual of Surveying instructions."

Cap Inscription



R-21
2-35



SURVEYOR'S CERTIFICATE

THIS CORNER RECORD WAS PREPARED BY ME OR UNDER MY DIRECTION IN CONFORMANCE WITH THE LAND SURVEYORS ACT ON April 6 1983

SIGNED: Howard Arnold Cohen
No.: 4689

COUNTY SURVEYOR'S CERTIFICATE

THE CORNER RECORD WAS RECEIVED _____ 19 _____ AND EXAMINED AND FILED _____ 19 _____

BY: [Signature]
TITLE: _____

DOCUMENT No. _____

STATEMENT ON BACK OF SHEET