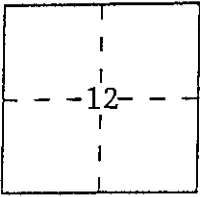


CORNER RECORD

Document Number 591221 A

City of \_\_\_\_\_ County of Madera, California

Brief Legal Description Portion of Section 12, T.5S., R.22E., M.D.B. & M.



CORNER TYPE

Government Corner  Control   
Meander  Property   
Rancho  Other   
Date of Survey Oct. 23, 1995

COORDINATES  
(Optional)

N. \_\_\_\_\_  
E. \_\_\_\_\_  
Zone \_\_\_\_\_ Datum \_\_\_\_\_  
Elev. \_\_\_\_\_

Corner — Left as found  Found and tagged  Established  Reestablished  Rebuilt

Identification and type of corner found: Evidence used to identify or procedure used to establish or reestablish the corner:  
Corner No. 4 of the Cornucopia per Mineral Survey 5049AB. Found 3' diameter rock mound, also found original witness objects.

A description of the physical condition of the monument as found and as set or reset: Set 5/8" diameter bar with plastic cap LS 5339 at center of rock mound. Set 20D nail and brass tag LS 5339 at side center of bearing tree.

SURVEYOR'S STATEMENT

This Corner Record was prepared by me or under my direction in conformance with the Land Surveyors' Act on 12/21 19 95.

Signed [Signature] L.S. or R.C.E. Number 5339





COUNTY SURVEYOR'S STATEMENT

This Corner Record was received 22 DEC 19 95 and examined and filed 24 JAN 19 96.

Signed [Signature] Title Act. Co. Surveyor

County Surveyor's Comment \_\_\_\_\_





529°58'W 41.05'  
(S 32°18'W 41.4')(MS 5049AB)

Cornucopia.

Corner No. 4

X  
in rock

X  
in rock

S 56°21'E  
46.77'

14" dia. fir

S 09°52'W 33.62  
(S 11°37'W 33.1')(MS 5049AB)

0523